NHamp
F
44
.J23
2009

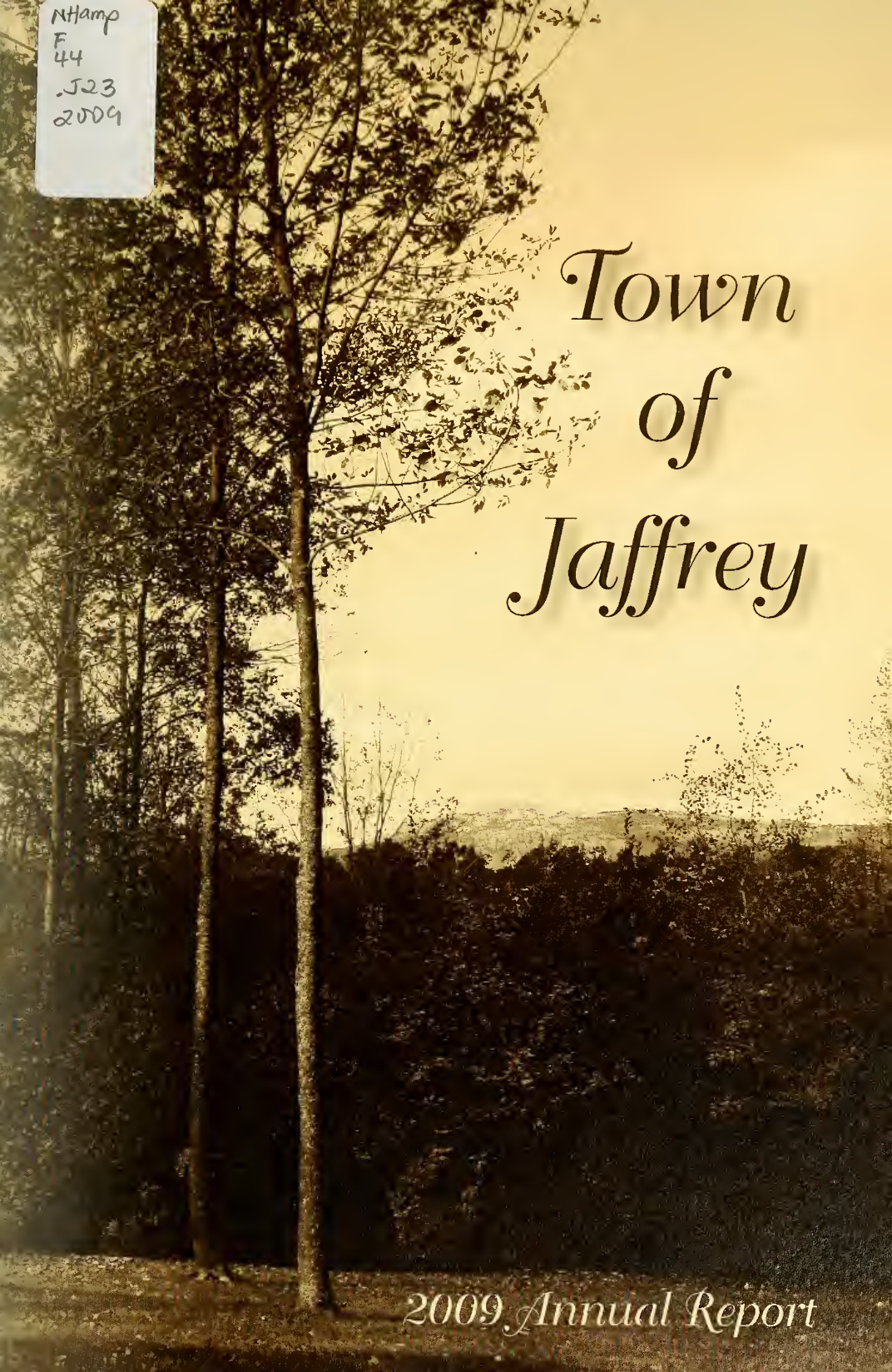

Town of Jaffrey

2009 Annual Report

Dedication

Each of these dedicated individuals worked in unique ways for the betterment of the Jaffrey Community.

Through word, thought and deed, their legacies will live on.

Margaret Bean

Ronald Despres

Stephen Krause

Cover credit: Cover picture taken by Kathleen Batchelder

Table of Contents

DIRECTORY OF TOWN OFFICIALS....3
2009 Town Meeting Minutes....9
Special Town Meeting Minutes....31
2010 Warrant....35
Layman's Warrant....45
2010 Budget....59
Indefinite Delegation of Authority....73

FINANCIAL REPORTS....77
2008 Audit Report....79
2009 Trustee of the Trust Funds Report....87
2009 Capital Reserve Funds....89
2009 Report of Expenditures....101
2009 Statement of Bonded Debt....102
2009 Summary of Inventory Valuation....103
2009 Tax Rate....105
Town Clerk's Report....106
Tax Collector's Report....107
Treasurer's Report....110
Alice Poole Fund Report....112

REPORTS — BOARDS, COMMISSIONS AND COMMITTEES....115
Board of Selectmen....117
Town Moderator....120
Cemetery Committee....121
Community Center Committee....124
Conservation Commission....125
Economic Development Council....130
Energy Committee....132
Historic District Commission....135
Library Treasurer....137
Library Trustees....138
Meetinghouse Committee....140
Monadnock Advisory Committee....142
Planning Board....143
Supervisors of the Checklist....144
T. E. A. M. Jaffrey....146
Jaffrey Rindge Memorial Ambulance....148
Zoning Board of Adjustment....150

REPORTS — STAFF....151
Town Manager....153
Building Inspector....154
Fire Department....155
Health Officer....158
Library Director....159
Overseer of the Public Welfare....160
Police Department....162
Public Works Department....164
Recreation Department....170
Regional Prosecutor....173

VITAL STATISTICS....175
JAFFREY COMMUNITY PROFILES....201
DIRECTORY OF TAXABLE PROPERTY....205

ELECTED OFFICIALS

BOARD OF SELECTMEN

Franklin W. Sterling, Jr., Chairman	Term expires 2010
Donald MacIsaac	Term expires 2011
Kathleen Batchelder	Term expires 2012

LIBRARY TRUSTEES

Mary Jo Marvin, Chairman	Term expires 2012
Carolyn Jalbert, Treasurer	Term expires 2010
Richard Porter, Secretary	Term expires 2011
Elizabeth Shea	Term expires 2010
Kevin Sterling	Term expires 2012
Steven Van Houten, Alternate	
Stephanie Minteer, Alternate	

MODERATOR

Marc Tieger	Term expires 2010
Phil Cournoyer, Assistant (Appointed)	
Jeanne LaBrie, Assistant (Appointed)	

REPRESENTATIVES TO THE GENERAL COURT

Susan Emerson	Term expires 2010
John Hunt	Term expires 2010
Bonnie Mitchell	Term expires 2010
Franklin W. Sterling, Jr.	Term expires 2010

SUPERVISORS OF THE CHECKLIST

Kathleen Sterling	Term expires 2012
Caroline Hollister	Term expires 2014
Barbara Pelkey	Term expires 2010

TOWN CLERK

Maria Chamberlain	Term expires 2011
Dawn Oswalt, Deputy (Appointed)	

TREASURER

Sandra Stewart	Term expires 2011
Theresa Chamberlain, Deputy (Appointed)	

TRUSTEES OF THE TRUST FUND

Charles Marvin	Term expires 2011
Frank Mieso	Term expires 2010
Gary Arceci	Term expires 2012

APPOINTED OFFICIALS

BUDGET COMMITTEE

Robert Bussiere, Chairman	Term expires 2010
Robert Jalbert	Term expires 2012
Norman Langevin	Term expires 2010
William Gilson	Term expires 2011
Rebecca DeGrandpre	Term expires 2011
Susan Greenough	Term expires 2012
Franklin W. Sterling, Jr.	Selectmen's Representative

CEMETERY COMMITTEE

Donald Cramb, Member at Large	Term expires 2010
Cynthia Hamilton, Member at Large	Term expires 2010
Thomas Rothermel, Member at Large	Term expires 2011
Kevin Sterling	Term expires 2012
Randyl Cournoyer	Cournoyer Funeral Home
Vacant	American Legion/VFWRep.
Robert Stephenson	Historical Society Rep.
Donald A. MacIsaac	Selectmen's Representative

CONSERVATION COMMISSION

James R. Bearce, Co-Chairman	Term expires 2010
William J. Graf, Co-Chairman	Term expires 2010
Nora Barton Bryant	Term expires 2010
John O. Field, Chairman	Term expires 2012
Carolyn D. Garretson	Term expires 2010
Patricia T. Weiner	Term expires 2013
Ronald Rogstad, Alternate	Term expires 2011
Kathleen Batchelder	Selectmen's Representative

ECONOMIC DEVELOPMENT COUNCIL

James Dumont, Chairman	Term expires 2012
Steve Krause	Term expires 2009
Kathleen Batchelder	Term expires 2012
Steven Walker	Term expires 2010
William Schofield	Term expires 2012
Jake Jalbert	Term expires 2012
Norman Langevin	Term expires 2013
Donald MacIsaac	Selectmen's Representative

Jo Anne Carr, Director of Planning and Economic Development

HEALTH OFFICER

David Baron
Joseph Frederick (Rick) Forcier, Jr.

HISTORIC DISTRICT COMMISSION

Janet Grant, Chair	Term expires 2010
Christine Pedott, Secretary	Term expires 2011
Thomas Rothermel	Term expires 2011
John Minteer, Alternate	Term expires 2011
Richard Ames	Term expires 2011
Teresa Sargent	Term expires 2011
Tuesday Wright	Term expires 2012
Michaele Osgood	Term expires 2012
Franklin W. Sterling, Jr.	Selectmen's Representative
Robert Deschenes	Planning Board Rep.

MEETINGHOUSE COMMITTEE

Janet Grant	Historic District Com.
Robert Stephenson	Village Improvement Soc.
Kathleen Batchelder	Selectmen's Representative

MONADNOCK ADVISORY COMMISSION

Ann Royce, Chairman
John Smith

PLANNING BOARD

Edward Merrell, Chairman	Term expires 2012
Richard Grodin, Secretary	Term expires 2010
Robert Deschenes	Term expires 2010
John W. McCarthy	Term expires 2010
Thomas Doane	Term expires 2011
Mark Kresge	Term expires 2011
James Moore, Alternate	Term expires 2011
Cynthia Foley, Alternate	Term expires 2010
Donald MacIsaac	Selectmen's Representative

SCHOOL BUDGET ADVISORY COMMITTEE

Rand Hinman	Term expires 2010
Vacancy	

T.E.A.M. JAFFREY BOARD OF DIRECTORS

Pat MacIsaac, President
Joanne Buck, Vice President
Raymond Dodge, Secretary
Georgia Scaringe, Treasurer
Melanie McDonald
Suzanne Mieso
Gary Hunter
Dawn Oswalt
Bill Schofield
Kathleen Batchelder, Executive Director — Ex-officio

ZONING BOARD OF ADJUSTMENT

Lee Sawyer, Chairman	Term expires 2010
Raymond T. Dodge, Vice Chairman	Term expires 2010
James Dumont	Term expires 2012
Andrew Webber	Term expires 2011
Ernest J. Belletete	Term expires 2012
Kenneth Campbell, Alternate	Term expires 2010

COMMUNITY CENTER COMMITTEE

Susan Leach, Chair	Owen Houghton
Kathleen Batchelder	Matt Keenan
Jeanne Duval	Susan Peterson
Will Duval	Walt Pryor
Gus Harris	Lisa Record
Kyle Hotaling	Keith Dupuis
Christy Bergeron	Clay Hollister
Morgan LaCasse	David Lynch
Ted Shea	
Franklin W. Sterling, Jr.,Selectmen's Rep.	

TOWN OF JAFFREY EMPLOYEES

TOWN OFFICE PERSONNEL

Michael Hartman	Town Manager
Susan Richard	Administrative Assistant
Erlene Lemire	Secretary/Property Records
Dawn Oswalt	Tax Collector
Pamela Bernier	Finance Director
David Baron	Building Inspector/HealthOff.
Jo Anne Carr	Director of Planning and Economic Dev.
Mark Kresge	Information Technology

FIRE DEPARTMENT (by Rank/Seniority)

David Chamberlain	Fire Chief/Firefighter II/EMT
Keith Dupuis	Assistant Fire Chief/ Firefighter II/EMT
Mark Bosse	Fire Captain/Firefighter II/EMT
Chris Bergeron	EMS Captain/Firefighter I/EMT
Andy Baranowski	1st Lieutenant/Firefighter II
Dave Kemp	2nd Lieutenant/Firefighter II
Wayne St. Laurent	3rd Lieutenant/Firefighter Resigned 10/09
James Devlin	Firefighter I
Raymond Turilli	Acting 3rd Lieutenant/Firefighter II/EMT I

FIRE DEPARTMENT (by Rank/Seniority) Cont.

James Devlin	Firefighter I
William Oswalt	Firefighter I
Richard Trempe	Firefighter I
Mike Greenough	Firefighter II/EMT I
Dean Deschenes	Firefighter II/EMT
David Cloutier	Firefighter I Resigned 10/09
Kris Shelley	Firefighter I/EMT I
Adam Dunning	Firefighter II/EMT
Mark Lambert	Firefighter II/EMT
Matthew Ellia	Firefighter II Resigned 09/09
John Sava	Firefighter II
Clayton Olin	Firefighter I/EMT
James Golisano	Firefighter SCBA
Tony White	Probationary FF Resigned 12/09
Kassandra Dupre	Firefighter SCBA/EMT I
Ken Whicker	Firefighter II Resigned 09/09
Andrew Liles	Firefighter Resigned 12/09
Bryan Tann	Probationary FF
Scott Kemp	Firefighter I
Chris Letourneau	Probationary FF
John Doherty	Probationary FF
Jeremiah White	Probationary FF

LIBRARY PERSONNEL

Joan Knight	Director
Linda Gleason	Library Assistant
Kathleen John	Library Assistant
Marilyn Simons	Library Assistant
Sheila Vanderhorst	Children's Librarian

OVERSEER OF PUBLIC WELFARE

Mary Drew	Director

POLICE DEPARTMENT

William Oswalt	Chief
Scott Stevens	Sergeant
Brandon Nicholopoulos	Officer
Craig Tucker	Sergeant
Terry Choate	Lieutenant
Joseph Hileman	Officer
Robert Fetzner	Part-time Officer
Joseph Golinski	Officer
Christopher Anderson	Officer
Thomas Bishop	Officer

POLICE DEPARTMENT Cont.

Nicholas Jowders	Officer
Denise Chatel	Executive Assistant
James Dumont	Crossing Guard
Jacqueline Duval	Crossing Guard
Paul Dionne	Crossing Guard
Philip LaBrie	Crossing Guard
David O'Neil	Crossing Guard

PUBLIC WORKS DEPARTMENT

Randall W. Heglin	Director
Douglas H. Starr	Town Engineer
Joseph Frederick (Rick) Forcier, Jr.	Maintenance Division Foreman
Thomas Lambert	Water Div. Foreman/Water Op. II
Andrew Baranowski	Water Operator I
Averil Currier	Administrative Secretary
Janet Chalke	Transfer/Recycling Center (Sup.)
Sherry Goss	Transfer/Recycling Center Att.
Bruce Hanson	Transfer/Recycling Center Att.
Bruce Hautanen	Equipment Operator
James Eddy	Truck Driver
David Kemp	Mechanic
Damon Poor	Truck Driver
James Price	Equipment Operator
Howard Eaves	Truck Driver
Scott Hood	Laborer

RECREATION DEPARTMENT

Walter Pryor	Director
Caren Lewis	Part-time Administrative Assistant
Janet Sullivan	Part-time Senior Program Coord.
Alan Morris	Maintenance Technician
Karen Morris	Part-time Program Leader
James Golisano	Program Director

REGIONAL PROSECUTOR

Richard Carpenter, Jr.	Prosecutor
Stephanie Marshall	Legal Assistant

Results of the Annual Town Meeting

March 11, 2009

STATE OF NEW HAMPSHIRE
TOWN OF JAFFREY
ANNUAL TOWN MEETING WARRANT
2009
Elections – March 10, 2009 (8:00 a.m. to 7:00 p.m.)
Business Meeting – March 14, 2009 (9:00 a.m.)

TO: The inhabitants of the Town of Jaffrey, in the County of Cheshire, in the State of New Hampshire, qualified to vote in Town affairs:

You are hereby notified to meet at the Veterans of Foreign War, Post 5613 in said Jaffrey on Tuesday, the 10th of March, 2009 at eight o'clock in the forenoon (polls close at 7:00 p.m.) to vote for the town officers and to act on other questions as required by law to be decided by official ballot. Pursuant to RSA 39:2a and the vote of the Town at the adjourned session of Town Meeting on March 13, 1979 and the Town Meeting on March 13, 1993, the business portion of the meeting will be recessed until nine o'clock in the forenoon, Saturday, March 14th, 2009, at the Ernest J. Pratt Auditorium in Jaffrey, at which time the Town will act on all subjects described in the following Warrant Articles except those requiring action by official ballot:

Art. 1. To choose the following Town Officers: (by Official Ballot)

Selectman - one person for three-year term – **Kathleen Batchelder**
Trustee of Trust Funds - one person for three-year term – **Gary Arceci**
Library Trustee - two persons for three-year terms – **Mary Jo Marvin**
– Kevin Sterling

Art. 2. To see if the Town will vote to adopt the following amendments to the Jaffrey Zoning Ordinance, as proposed by the Jaffrey Planning Board, to be voted on by official ballot:

1. Are you in favor of amending the Zoning Ordinance, Section XIV Signs, to clarify certain definitions, permitting requirements and enforcement procedures. The full text of the proposed changes is available at the Town Clerk's office and at the polling place.

Yes – 315 No - 113

2. Are you in favor of amending the Zoning ordinance, Section V, 5.2 Areas and Setback for Buildings – All Districts, to read as follows:

   5.2 No lot on which a building is located in any district shall be reduced or changed in size or shape so that the building or lot fails to comply with the lot area, frontage, setback, yard or height provisions of this ordinance that are applicable to the construction or placement of the building on the lot unless a variance is obtained from the Zoning Board of Adjustment. This provision shall not apply, however, when a portion of a lot is taken for public purposes.

   Yes – 310 No – 128

The meeting was called to order at 9:00 a.m. The attendants were asked to stand as Tristen Kakzo, a Boy Scout from Troop 33 presented the colors and Retired Col. Robert Chamberlain led the assembly in the Pledge of Allegiance. After which Mr. Tieger, (the moderator), asked everyone to remain standing as he read the following:

"Once again we come together as is our tradition to help guide and decide the business of the Town for the coming year. We are citizens with different philosophies and opinions and yet we are united in our common purpose – the continuing commitment to the well being of this wonderful town which we are fortunate to call home.

We come with heavy hearts and confused minds, as we observe events in our own nation and abroad. For some of us this anxiety is intensified as our sons and daughters, husbands and wives, and our dear friends are still serving their country abroad. Please know that our thoughts and prayers are with them and with you, in these most difficult times. We also respect and understand the rights of those with differing opinions and we sympathize with them in their anguish. Above all we are reminded again of how fortunate we are to live in the United States of America where the rights of all are respected.

As we reflect on the losses our community has endured during the past year we re-affirm in silence our gratitude to those of our community who are no longer with us. Let us pledge to honor their memories by continuing their tasks and upholding the values in which they believed.
So let us listen and question, let us speak and debate with civility and with respect, let us learn from others even as we put forth our own views, and when the meeting is over, let us leave here with the knowledge that the tradition of our Jaffrey Town Meeting, and our participation in it, remains stronger than ever. Please join me in a few moments of silent mediation and reflection."

Mr. Tieger then welcomed everyone to the meeting. Mr. Tieger introduced the front tables where the Selectmen, Town Manager, Department heads, Town Clerk and Budget Committee Chairman sat.

Mr. Tieger made note that Phil Cournoyer would be acting as Assistant Moderator for this meeting. That he would be moderating a few of the articles and that he would also be over seeing the Ballot boxes for secret ballot articles.

Mr. Tieger then recognized Chairman of the Board of Selectmen, Clay Hollister. Clay Hollister then offered the following resolutions:

"Whereas, James Dumont served the Town of Jaffrey with honor and distinction as a member of TEAM Jaffrey;

Now, therefore, be it resolved and proclaimed in Town Meeting convened March 14, 2009, that the Town of Jaffrey wishes to express our thanks and sincere gratitude and that this expression of our thanks be made a part of the official record of this meeting."
"Whereas Frank Meiso served the Town of Jaffrey with honor and distinction as a member of TEAM Jaffrey;

Now, therefore, be it resolved and proclaimed in Town Meeting convened March 14, 2009, that the Town of Jaffrey wishes to express our thanks and sincere gratitude and that this expression of our

thanks be made a part of the official record of this meeting."

"Whereas Sara Belletete-Abitz served the Town of Jaffrey with honor and distinction as a member of Budget Committee;

Now, therefore, be it resolved and proclaimed in Town Meeting convened March 14, 2009, that the Town of Jaffrey wishes to express our thanks and sincere gratitude and that this expression of our thanks be made a part of the official record of this meeting."

"Whereas, Rebecca DeGrandpre served the Town of Jaffrey with honor and distinction as a member of the Budget Committee;

Now, therefore, be it resolved and proclaimed in Town Meeting convened March 14, 2009, that the Town of Jaffrey wishes to express our thanks and sincere gratitude and that this expression of our thanks be made a part of the official record of this meeting."

"Whereas, Stephanie Ferrell served the Town of Jaffrey with honor and distinction as a member of the Community Center Committee;

Now, therefore, be it resolved and proclaimed in Town Meeting convened March 14, 2009, that the Town of Jaffrey wishes to express our thanks and sincere gratitude and that this expression of our thanks be made a part of the official record of this meeting."

"Whereas, Cindy Weimann served the Town of Jaffrey with honor and distinction as a member of the Community Center Committee;

Now, therefore, be it resolved and proclaimed in Town Meeting convened March 14, 2009, that the Town of Jaffrey wishes to express our thanks and sincere gratitude and that this expression of our thanks be made a part of the official record of this meeting."

"Whereas, Brenda Bhatti served the Town of Jaffrey with honor and distinction as a member of the Conservation Commission;

Now, therefore, be it resolved and proclaimed in Town Meeting convened March 14, 2009, that the Town of Jaffrey wishes to express our thanks and sincere gratitude and that this expression of our thanks be made a part of the official record of this meeting."

"Whereas, Pamela Gordon served the Town of Jaffrey with honor and distinction as a member of the Historic District Commission; Now, therefore, be it resolved and proclaimed in Town Meeting convened March 14, 2009, that the Town of Jaffrey wishes to express our thanks and sincere gratitude and that this expression of our thanks be made a part of the official record of this meeting."

"Whereas, Rachel Soney served the Town of Jaffrey with honor and distinction as a member of the Historic District Commission;

Now, therefore, be it resolved and proclaimed in Town Meeting convened March 14, 2009, that the Town of Jaffrey wishes to express our thanks and sincere gratitude and that this expression of our thanks be made a part of the official record of this meeting."
"Whereas, Kevin Sterling served the Town of Jaffrey with honor and distinction as a member of the Historic District Commission:

Now, therefore, be it resolved and proclaimed in Town Meeting convened March 14, 2009, that the Town of Jaffrey wishes to express our thanks and sincere gratitude and that this expression of our thanks be made a part of the official record of this meeting."

"Whereas, Nancy Isaacs served the Town of Jaffrey with honor and distinction as a member of the Library Trustees:

Now, therefore, be it resolved and proclaimed in Town Meeting convened March 14, 2009, that the Town of Jaffrey wishes to express our thanks and sincere gratitude and that this expression of our thanks be made a part of the official record of this meeting."

"Whereas, Frederick Richardson served the Town of Jaffrey with honor and distinction as a member of the Monadnock Advisory Commission;

Now, therefore, be it resolved and proclaimed in Town Meeting convened March 14, 2009, that the Town of Jaffrey wishes to express our thanks and sincere gratitude and that this expression of our thanks be made a part of the official record of this meeting."

"Whereas, Michael Shea served the Town of Jaffrey with honor and distinction as a member of the Planning Board;
Now, therefore, be it resolved and proclaimed in Town Meeting convened March 14, 2009, that the Town of Jaffrey wishes to express our thanks and sincere gratitude and that this expression of our thanks be made a part of the official record of this meeting."

The resolutions were accepted by acclamation.

Selectman Frank Sterling was recognized. He offered the following resolution:

"Whereas, Clay served the Town of Jaffrey with honor and distinction as a member of the Board of Selectmen;

Now, therefore, be it resolved and proclaimed in Town Meeting convened March 14, 2009, that the Town of Jaffrey wishes to express our thanks and sincere gratitude and that this expression of our thanks be made a part of the official record of this meeting."

The resolution was accepted by a standing ovation.

Selectman Clay Hollister was recognized. He stated that this year the Selectmen were presenting something new this year called the "Selectmen's Service Award" for outstanding service to the Town of Jaffrey during the Ice Storm of December 2009. The Board acknowledged the following: Jaffrey Fire Department, Jaffrey Police Department, Department of Public Works, Recreation Department and the Jaffrey-Rindge Ambulance.

Mr. Tieger went over the basic ground rules and guidelines for how our town meeting is conducted. He recognized the following non-residents to be permitted to speak: Town attorney David Tower, Town Manager and any department heads who may be asked to

speak who do not live in the Town of Jaffrey.

Mr. Tieger introduced the Mic handlers as: Sam Rathburn, Vanessa Lemire and Courtney Emond.

Mr. Tieger thanked the Fire Department for their "Fast Food" division for working the food concession.
Mr. Tieger proposed to waive reading of the Warrant in its entirety. It was so moved and seconded.
Mr. Tieger read the results of Tuesday's voting.

Articles 3-5 have been revised since the posting of the warrant and were presented as written in these minutes.

Selectman Clay Hollister stated that the next 3 articles are tied to the federal stimulus package that has come to NH. Because the stimulus program and process is constantly evolving and Board has been adapting, as fast as possible, the town's approach to getting the money. So, the Board would like to divide Article #3 into two parts and vote on each separately. Part A will be the Water Main replacement and Part B will be the water main extension. They are different enough to warrant separate votes. The process is called "Divide the Question".

Selectman Hollister motioned "To divide Article 3 in two parts, Part A: The Water Main Replacement Construction and Part B: The Water Main Extension." The motion was seconded.

Art. 3a. To see if the Town will vote to raise and appropriate the sum of One Million Two Hundred Thousand Dollars ($1,200,000) for

- Water Main Replacement construction (Bullet Tank/Cathedral Road/Prescott Road - $1.2 million)

and to authorize the issuance of not more than One Million Two Hundred Thousand Dollars ($1,200,000) of bonds and notes in accordance with the provisions of the Municipal Finance Act (RSA 33, et. seq.), as amended, and to authorize the Board of Selectmen to issue, negotiate, sell and deliver such bonds or notes, and to determine the rate of interest thereon and the maturity and other terms thereof, and to take any other action the Board deems appropriate to effectuate the sale and/or issuance of said bonds and

to authorize the Selectmen to apply for, obtain and accept federal, state or other aid which may be available for said project and to comply with all laws applicable to this project. Recommended by the Selectmen and the Budget Committee. 2/3 Ballot Vote Required.

Selectman Clay Hollister moved and addressed the article.
At Selectman Hollister's request I am recording a basic synopsis of his presentation on articles 3, 4, and 5: a few words about this stimulus package, before going into details of the articles. Federal money will be awarded to local projects and the Town has already made pre-applications for these projects to the State by their deadline of Feb. 27th. The State will be making decisions in April. Projects will be ranked based on their readiness to proceed which includes having the approval for financing. These articles are requesting authority to borrow the total cost each project, because that is what the regulations require, even though we would not use the total amount requested.

As of now, Towns that do not seek authority to proceed at their regular Town Meetings will have to have Special Town Meetings if their pre-application is accepted and they wish to proceed.
The process is very competitive.
The amount we can get could be 50% to 75% and the Town would be responsible for the difference but there may be other state and federal programs with stimulus money to cover some of that.

We are not committing to take on the project(s). If our project(s) are approved by the state but the economic conditions in Jaffrey are not good, and we cannot afford the cost share, then we do not take the money; we do not do the project. Law requires your Board to hold hearings in order to accept grant money. The BOS will consult with the Budget Committee. If there is little public support, and our Budget Committee does not see it as good idea, financially; your administration will turn it down.
We have nothing to lose by approving these projects and a lot to gain for our town.

Selectman Hollister then addressed part "a" of the article by saying that the town has set aside money in the Town Water Fund for this project and that this money they are asking for today would enable the town to complete the whole project.

After a fair amount of questions and comments the article was put to a secret ballot vote.

The moderator directed everyone to use the "a" yes or no ballot; he declared the polls to be open for the required 1 hour, which started at 9:50. The results were as follows:

Yes – 150 No – 11

The article passed by 2/3 required.

Art. 3b. To see if the Town will vote to raise and appropriate the sum of One Million Six Hundred Sixty-two Thousand ($1,662,000) for

- Water Main extension (extension to the Stone Bridge TIFD - $1.662 million)

And to authorize the issuance of not more than One Million Six Hundred Sixty-two Thousand Dollars ($1,662,000) of bonds and notes in accordance with the provisions of the Municipal Finance Act (RSA 44, et.seq.), as amended, and to authorize the Board of Selectmen to issue, negotiate, sell and deliver such bonds or notes, and to determine the rate of interest thereon and the maturity and other terms thereof, and to take any other action the Board deems appropriate to effectuate the sale and /or issuance of said bonds and to authorize the Selectmen to apply for, obtain and accept federal, state or other aid which may be available for said project and to comply with all laws applicable to this project. Recommended by the Selectmen and the Budget Committee. 2/3 Ballot Vote Required.

Selectman Clay Hollister moved and addressed. He stated that if this project is not awarded Stimulus money, the Town will do the design and engineering of water main extension. This has to be done in any case and will cost approximately $30,000.00. This money is in the TIDF budget. The Board will then bring the proposal with the cost estimates be considered at the next Town Meeting.

After some questions and comments the question was put to a secret ballot vote.

The moderator directed everyone to use the "b" yes or no ballot. He declared the polls open for the required one hour, which started at 10:30. The results were as follows:

Yes – 128 No – 35
The article passed by the 2/3 required.

Art. 4. To see if the Town will vote to raise and appropriate the sum of Three Million Four Hundred Thousand Dollars ($3,400,000) for construction of a Wastewater Filtration Process, Pellet Boiler and Sewer System improvements (Inflow Infiltration Removal and Pump Station Rehabilitation) and to authorize the issuance of not more than Three Million Four Hundred Thousand Dollars ($3,400,000) of bonds and notes in accordance with the provisions of the Municipal Finance Act (RSA 33 et. seq.), as amended, and authorize the Board of Selectmen to issue, negotiate, sell and deliver such bonds or notes, and to determine the rate of interest thereon and the maturity and other terms thereof, and to take any other action the Board deems appropriate to effectuate the sale and/or issuance of said bonds and to authorize the Selectmen to apply for, obtain and accept federal, state or other aid which may be available for said project and to comply with all laws applicable to this project; further without impairing the status of this bond as a general obligation bond of the Town, it is the intention of the Selectmen that the debt service on this bond will be paid 2/3 by Sewer User fees and 1/3 general tax revenue. Recommended by the Selectmen and Budget Committee. 2/3 Ballot Vote Required.

Selectman Frank Sterling moved and addressed the article.
After some lively comments and questions the article was moved to a vote, in which the Moderator instructed everyone that this also was a secret ballot question, the ballot to use was the "c" yes or no ballot. The polls were open for the required one hour, at 11:05 and the results were as follows:

Yes – 102 No – 56
The article did not pass.

As originally proposed, Article 5 was not supported by the by the Budget Committee. The Board of Selectmen held a public hearing as required by RSA 33:8-a and the Budget Committee recommended changes to the Article. As a result of the Public Hearing the Board of Selectmen voted to change Article 5 to reflect the recommendations of the Budget Committee and the following shall be substituted for the original Article 5.

Art. 5. To see if the Town will vote to raise and appropriate the sum of One Million Two Hundred Thousand Dollars ($1,200,000) for environmental assessment and commencement of preliminary design for road construction (Route 202 Bypass) and to authorize the issuance of not more than One Million Two Hundred Thousand Dollars ($1,200,000) of bond and notes in accordance with the provisions of the Municipal Finance Act (RSA 33 et. seq.), as amended, and authorize the Selectmen to issue, negotiate sell and deliver such bonds or notes, and to determine the rate of interest thereon and the maturity and other terms thereof, and to take any other action the Board deems appropriate to effectuate the sale and/or issuance of said bonds and to authorize the Selectmen to apply for, obtain and accept federal, state or other aid which may be available for said project. This project is contingent upon the receipt of grant funding of not less than 50% of the total cost of the project.. Recommended by the Selectmen and Budget Committee. 2/3 Ballot Vote Required.

Selectman Don MacIsaac moved and addressed the article.
After fair amount of interesting comments and questions the article was moved to a secret ballot vote. The moderator instructed everyone to use the "d" yes or no ballot. The polls were open for the required one hour, at 11:40 and the results were as follows:

Yes – 80 No – 73
The article did not pass.

Art. 6. To see if the Town will vote to raise and appropriate the sum of One Hundred Thousand Dollars ($100,000) for the purpose of acquiring a parcel of land (Map 239, Lot 139) consisting of approximately ½ acre, to improve Humiston Field, and to authorize the issuance of One Hundred Thousand Dollars ($100,000) of bonds and notes in accordance with the provisions of the Municipal Finance Act (RSA 33 et. Seq.) as amended, and to authorize the Board of Selectmen to issue, negotiate, sell and deliver such bonds or notes, and to determine the rate of interest thereon and the maturity and other terms thereof, and to take any other action the Board deems appropriate to effectuate the sale and/or issuance of said bonds. Recommended by the Selectmen and Budget Committee. 2/3 Ballot Vote Required.

Selectman Frank Sterling moved and addressed the article.
The Recreation Department Director Walter Pryor also addressed and answered questions concerning this article.

After some questions and comments the article was moved to a secret ballot vote. The moderator directed everyone to use the "e" yes or no ballot. The polls were open for the required one hour, at 12:00 and the results were as follows:

Yes – 121 No – 23
The article passed by the 2/3 required.

Art. 7. That all reports submitted by Town Officers be accepted as read and as printed in the Town Report.

Selectman Clay Hollister moved and addressed the article.
Owen Houghton brought up the fact that the 2007 Vital statistics were not in the report and that part of 2008 Marriage statistics had some omissions, he stated that the Town Clerk had told him that there were problems with the printing company and was told that they will be in 2009's report.

Selectman Sterling said there were other errors and one involved the Directory of Taxable Property report in which can be found on-line at the Town's website.

After one other comment the article was moved to vote.

The article passed by voice vote.

Art. 8. To see if the Town will vote to approve the cost items included in the collective bargaining agreement reached between the Town and the Public Works Union, AFSCME Local 2973 that calls for the following increase in salaries and benefits, this amount is included in Article 12. Recommended by the Selectmen and the Budget Committee.

Year	Estimated Increase in Cost Items
2009	$12,140

Selectman Frank Sterling moved and addressed the article.
With no discussion the article was moved to a vote.

The article passed by voice vote.

Art. 9. Shall the Town, if Article 8 is defeated, authorize the governing body to call one special meeting, at its option, to address Article 8 cost items only?

This article was postponed indefinitely.

Art. 10. To see if the Town will vote to approve the cost items included in the collective bargaining agreement reached between the Town and the Police Union, AFSCME Local 3657, that calls for the following increase in salaries and benefits, this amount is included in Article 12. Recommended by the Selectmen and the Budget Committee.

Year	Estimated Increase in Cost Items
2009	$37,983

Selectman Frank Sterling moved and addressed the article.
With no discussion the article was move to a vote.

The article passed by voice vote.

Art. 11. Shall the Town, if Article 10 is defeated, authorize the governing body to call one special meeting, at its option, to address Article 10 cost items only?

The article was postponed indefinitely.

Art. 12. To see if the Town will vote to raise and appropriate the sum of $7,590,372 for general municipal operations. Recommended by the Selectmen and Budget Committee.

Selectman Frank Sterling moved and Budget Committee Chairman Bob Bussiere addressed the article.

After some brief questions and comments it was moved by Richard Trempe to "amend Article 12 to increase town budget by $140,000 to be used to maintain current funding for highway understanding that that part is highway advisory."

After some discussion on the amendment it was moved to a vote.
"To see if the Town will vote to raise and appropriate the sum of $7,730,372.00 for general municipal operations. "

A division vote was taken, the results were as follows:

Yes – 82 No – 32
The amendment passed.

With no further discussion the article was voted on, as amended.

The article, as amended, passed by voice vote.

Art. 13. To see if the Town will vote to modify the income limit for elderly exemptions from property tax in the Town of Jaffrey, to a net annual income of not more than $24,000 or, if married, a combined annual income of less than $30,000. This change to the elderly exemption will take effect April 1, 2009.

Selectman Clay Hollister moved and addressed the article.

Katy Forry moved to add the following to this article, which read as follows:
"To see if the Selectman shall appoint a committee of five to seven Jaffrey residential taxpayers plus the town attorney in a non-voting capacity, on or before April 30, 2009, to study how to make taxes more fair and equitable. This committee shall report findings to Selectmen by December 31, 2009. This inquiry shall include the attainment of answers to at least the following two questions:

First, is this Elderly Exemption a violation of the Constitution of New Hampshire in that the tax burden is shifted from one landowner to another who is not able to qualify for a property tax exemption due to his or her age, income, assets or not living in NH for at least 5 years immediately preceding April 1 in the year in which the exemption is claimed?

Second, is this Elderly Exemption a violation of the Constitution of New Hampshire in that it requires any taxpayer, such as those not eligible for this Exemption, to pay more than his or her fair share of the tax burden as

required by The Constitution of New Hampshire?"

After some comments the addition to the article was move to a vote.
A division vote was taken, the results were as follows:

Yes – 36 No - 64
The addition was defeated.

With no further discussion the article was voted on as originally presented.

The article passed by voice vote.

Art.14. To see if the Town will vote to raise and appropriate the sum of $3,000 to be deposited into the Cemetery Trees Trust Fund established in 2007. Recommended by the Selectmen and Budget Committee.

Selectman Don MacIsaac moved and addressed the article.
With no discussion the article was moved to a vote.

The article passed by voice vote.

Art.15. To see if the Town will vote to raise and appropriate the sum of $2,500 to be deposited into the Gravestone Restoration Trust Fund established in 2000. Recommended by the Selectmen and the Budget Committee.

Selectman Don MacIsaac moved and addressed the article.
With no discussion the article was moved to a vote.

The article passed by voice vote.

Art.16. To see if the Town will vote to raise and appropriate the sum of $3,000 to be deposited into the Meeting House Trust Fund established in 1991. Recommended by the Selectmen and Budget Committee.

Selectman Clay Hollister moved and addressed the article.
With no discussion the article was moved to a vote.

The article passed by voice vote.

Art. 17. To see if the Town will vote to accept the Stone Arch Bridge Tax Increment Finance District Financing Plan. Recommended by the Selectmen and the Budget Committee.

Selectman Don MacIsaac moved and addressed the article.
With no discussion the article was moved to a vote.

The article passed by voice vote.

Art. 18. To see if the Town will vote to accept the Downtown Tax Increment Finance District Financing Plan. Recommended by the Selectmen and the Budget Committee.

Selectman Clay Hollister moved and addressed the article.
After a few brief comments the article was moved to a vote.

The article passed by voice vote.

At this time Phil Cournoyer moderated the next three articles.

Art. 19. To see if the Town shall adopt the provisions of RSA 36-A:4-a,I(b) to authorize the Conservation Commission to expend Conservation Fund funds for contributions to qualified organizations for the purchase of property interests or facilitating transactions related thereto, where the property interest is to be held by the qualified organization and the Town will retain no interest in the property. The Conservation Commission shall consult with the Board of Selectmen prior to initiating any action under the provisions of RSA 36-A:4-a,I(b). Recommended by the Selectmen and the Conservation Commission.

Selectman Don MacIsaac moved and addressed the article.
After one comment the article was moved to a vote.

The article passed by voice vote.

Art. 20. To see if the Town shall vote to adopt the provisions of RSA 36-A:4-a, I(a) to authorize the Conservation Commission to expend Conservation

Fund funds to purchase interests in land outside the boundaries of our municipality, subject to the approval of the governing body. Recommended by the Selectmen and the Conservation Commission.

Selectman Don MacIsaac moved and addressed the article.
With no discussion the article was moved to a vote.

The article passed by voice vote.

Art. 21. To see if the Town will vote to establish a Land Acquisition Capital Reserve Fund under the provisions of RSA 35:1 as part of the Town's Capital Improvement Program for the purpose of acquiring or assisting in the acquiring of land and conservation easements to conserve strategic open space for the Town of Jaffrey in order to stabilize tax base and help maintain scenic views, wildlife habitat and water quality. Recommended by the Selectmen and Conservation Commission.
Selectman Don MacIsaac moved and addressed the article.
With a few comments and questions the article was moved to a vote.

The article passed by voice vote.

Moderator Marc Tieger resumed moderating at this time.

Art. 22. To see if the Town will vote to raise and appropriate $5,000 to be placed in the new Land Acquisition Capital Reserve Fund. Recommended by the Selectmen, Conservation Committee and Budget Committee.

Selectman Don MacIsaac moved and addressed the article.
After a lot of comments and questions the article was moved to a vote.

The article passed by voice vote.

Art. 23. To see if the Town will vote to raise and appropriate the sum of $16,000 to support the Jaffrey-Rindge Memorial Ambulance for the ensuing year. Submitted by Petition. Recommended by the Selectmen and the Budget Committee.

Selectman Frank Sterling moved and addressed the article.
After fair amount of questions and comments the article was moved to a vote.

The article passed by voice vote.

Art. 24. To see if the Town will vote to raise and appropriate the sum of $7,000 for the support of the Monadnock Community Early Learning Center, a non-profit agency, or take any other action relating thereto. Submitted by Petition. Recommended by the Selectmen and the Budget Committee.

Susan Leach moved and addressed the article.
After a few brief comments the article was moved to a vote.

The article passed by voice vote.

Art. 25. To see if the Town will vote to raise and appropriate the sum of $7,163 for Monadnock Family Services, or take any other action relating thereto. Submitted by Petition. Recommended by the Selectmen and the Budget Committee.
Bill Driscoll moved and addressed the article.
With no discussion the article was moved to a vote.

The article passed by voice vote.

Phil Cournoyer moderated the next article.

Art. 26. To see if the Town will vote to raise and appropriate the sum of $17,000 to support HCS – Home Healthcare, Hospice and Community Services to support the continuance of visiting nursing services being provided to the residents of Jaffrey. Submitted by Petition. Recommended by the Selectmen and the Budget Committee.

Owen Houghton moved and addressed the article.
With no discussion the article was moved to a vote.

The article passed by voice vote.

Moderator Marc Tieger resumed moderating at this time.

Art. 27. To see if the Town will vote to raise and appropriate the sum of $6,000 to help support the work of The Community Kitchen, Inc. in

Keene, NH. Submitted by Petition. Recommended by the Selectmen and the Budget Committee.

Bill Jackson moved and addressed the article.
With no discussion the article was moved to a vote.

The article passed by voice vote.

Art. 28. To see if the Town will vote to raise and appropriate the sum of $3,800 to Southwestern Community Services, Inc., a private non-profit, multi-service, anti-poverty agency. Submitted by Petition. Recommended by the Selectmen and the Budget Committee.

John McCarthy moved and addressed the article.
After a positive comment about Southwestern Community Services the article was moved to a vote.

The article passed by voice vote.

Art. 29. To see if the Town will vote to raise and appropriate the sum of $5,000 to the Park Theatre in Jaffrey, New Hampshire to demonstrate the Town's commitment to the restoration and re-opening of the Theatre for the benefit of its residents, businesses, schools and visitors and the greater Monadnock region beyond. Submitted by Petition. Recommended by the Selectmen and the Budget Committee.

Caroline Hollister moved and addressed the article.
After some comments and questions the article was moved to a vote.

The article passed by voice vote.

Art. 30. To take up any other business which may come legally before this meeting.

Richard Littlefield moved the following:

"To have the Selectmen to appoint a committee of 5 to 7 Jaffrey residential taxpayers plus the Town attorney in a non-voting capacity on or before April 30, 2009. To study how to make taxes more fair and equitable. The

committee shall report findings to Selectmen by December 31, 2009"

Katy Forry seconded. The moderator explained that this is only advisory. A standing vote was taken and the results were as follows:

Yes – 2 No – 17
The motion passed.

With no other business, the meeting was adjourned at 2:38 p.m.

Respectfully submitted by,

Maria Chamberlain
Jaffrey Town Clerk

STATE OF NEW HAMPSHIRE
TOWN OF JAFFREY
NOTICE OF PUBLIC HEARING
AND
SPECIAL TOWN MEETING WARRANT
Saturday, November 14, 2009 (9:00 am)
Pratt Auditorium

TO: The inhabitants of the Town of Jaffrey, in the County of Cheshire, in the State of New Hampshire, qualified to vote in Town Affairs:

You are hereby notified to meet at the Pratt Auditorium in said Jaffrey on November 14, 2009 at 9:00 am for the sole purpose to consider and vote upon the warrant article below.

Article 1.

To see if the Town will vote to raise and appropriate the sum of Two Million Eight Hundred Seventy-One Thousand Dollars ($2,871,000) for construction of a Wastewater Filtration Process and Pellet Boiler and to authorize the issuance of not more than Two Million Eight Hundred Seventy-One Thousand Dollars ($2,871,000) of bonds and notes in accordance with the provisions of the Municipal Finance Act (RSA 33 et. seq.), as amended, and authorize the Board of Selectmen to issue, negotiate, sell and deliver such bonds or notes, and to determine the rate of interest thereon and the maturity and other terms thereof, and to take any other action the Board deems appropriate to effectuate the sale and/or issuance of said bonds and to authorize the Selectmen to apply for, obtain and accept federal, state or other aid which may be available for said project and to comply with all laws applicable to this project; further without impairing the status of this bond as a general obligation bond of the Town, it is the intention of the Selectmen that the 50% of debt service on this bond shall be funded through the American Recovery and Reinvestment Act (ARRA) and the Town's portion will be paid 2/3 by Sewer User fees and 1/3 general tax revenue. Recommended by the Selectmen and Budget Committee. 2/3 Ballot Vote Required.

The meeting was called to order shortly after 9am. The attendants were asked to stand for the Pledge of Allegiance, which was led by Richard Grodin. After which Mr. Tieger (the moderator) asked everyone to remain standing for a moment of quiet mediation.

Mr. Tieger went over the basic ground rules and guidelines for how the meeting is conducted. Mr. Tieger asked everyone to be civil, courteous and concise.

Mr. Tieger introduced the front tables where the Selectmen, Town Manager, Department Heads, Town Clerk and Budget Committee Chairman sat.

Mr. Tieger made note that Phil Cournoyer was the assistant moderator and would over see the ballot box.
Mr. Tieger recognized the following non-residents to be allowed to speak: Town attorney David Tower, Town Manager Michael Hartman, Town Engineer Randall Heglin, Steven Walker from New England Wood Pellets and Peter Atherton from Wright Pierce.

Mr. Tieger then read the above warrant article in its entirety. The motion to accept the article was moved by Franklin Sterling and seconded by Donald Mac Issac. Board of Selectmen Chairman Franklin Sterling then addressed the article.

Peter Atherton from Wright-Pierce was then recognized to speak. His presentation was contained in the handout which contained: an overview, history, current regulatory picture, proposed project, pellet boiler financial analysis, proposed costs and funding, project financing and financial impacts.

Mr. Tieger then recognized Richard Lambert who moved to amend the article to change the article after the (ARRA) to read "**and the Town's portion funded through a combination of a minimum of $435,500.00 from undesignated sewer reserves, with the balance of the Town's portion paid 2/3 by Sewer User fees and 1/3 general tax revenue.**" The motion was seconded by Raymond Record. Mr. Lambert addressed the amended and proposed that this will lower the cost of borrowing by 30%.

The floor was then open for discussion on the amended article. And after some questions and lively debate the amendment to the article was voted upon, and it was requested that a standing vote be taken. The results were as follows:

Yes – 111 No – 3
The amendment passed.

Mr. Tieger then read the following second amendment that was presented to him before the meeting by Katie Forry:
"To see if the Town will vote to authorize the Board of Selectmen to impose an annual Environmental Protection Fee of $10.00 per acre on every full acre of land in Jaffrey that is taxed on the basis of Current Use Valuation.

This Environmental Protection Fee shall be paid once every calendar year by land owners who have requested that the assessment of their land value for property taxation be on the basis of current use, effective 7/1/2010.

This annual Environmental Protection Fee revenue shall be counted as general tax revenue and used to pay toward the debt service of the general obligation bond for construction of a Wastewater Filtration Process and Pellet Boiler, as identified in Article 1 on the SPECIAL TOWN MEETING WARRANT, Saturday,

November 14, 2009 (9:00 am) Pratt Auditorium"

Mr. Tieger ruled that the above was "out of order".

Discussion on the article as amended was open for questions, debate and comments. After a short period the article was moved to vote.

Mr. Tieger read the following amended article:

"To see if the Town will vote to raise and appropriate the sum of Two Million Eight Hundred Seventy-One Thousand Dollars ($2,871,000) for construction of a Wastewater Filtration Process and Pellet Boiler and to authorize the issuance of not more than Two Million Eight Hundred Seventy-One Thousand Dollars ($2,871,000) of bonds and notes in accordance with the provisions of the Municipal Finance Act (RSA 33 et. seq.) ,as amended, and authorize the Board of Selectmen to issue, negotiate, sell and deliver such bonds or notes, and to determine the rate of interest thereon and the maturity and other terms thereof, and to take any other action the Board deems appropriate to effectuate the sell and/or issuance of said bonds and to authorize the Selectmen to apply for, obtain and accept federal, state or other aid which may be available for said project and to comply with all laws applicable to this project; further without impairing the status of this bond as a general obligation bond of the Town, it is the direction of the Town Meeting that the 50% of debt service on this bond shall be funded through the American Recovery and Reinvestment Act (ARRA) and the Town's portion funded through a combination of a minimum of $435,500.00 from undesignated sewer reserves, with the balance of the Town's portion paid by 2/3 by Sewer User fees and 1/3 general tax revenue."

Mr. Tieger instructed the voters to use the "A" ballot and the polls were declared open at 10:37. After the polls had been open for the required one hour they closed and the results were as follows:

Yes – 113 No – 27
The article passed by more than the 2/3 required.
(80.7%)

Mr. Tieger asked the assembly if they wished to consider a motion to adjourn the meeting, the motion was met with no opposition. The meeting was adjourned at approximately 11:50am.

Respectfully submitted:

Maria Chamberlain
Jaffrey Town Clerk

2010 Warrant

STATE OF NEW HAMPSHIRE
TOWN OF JAFFREY
ANNUAL TOWN MEETING WARRANT
2010
Elections – March 09, 2010 (8:00 a.m. to 7:00 p.m.)
Business Meeting – March 13, 2010 (9:00 a.m.)

TO: The inhabitants of the Town of Jaffrey, in the County of Cheshire, in the State of New Hampshire, qualified to vote in Town affairs:

You are hereby notified to meet at the Veterans of Foreign War, Post 5613 in said Jaffrey on Tuesday, the 9th of March, 2010 at eight o'clock in the forenoon (polls close at 7:00 p.m.) to vote for the town officers and to act on other questions as required by law to be decided by official ballot. Pursuant to RSA 39:2a and the vote of the Town at the adjourned session of `Town Meeting on March 13, 1979 and the Town Meeting on March 13, 1993, the business portion of the meeting will be recessed until nine o'clock in the forenoon, Saturday, March 13th, 2010, at the Ernest J. Pratt Auditorium in Jaffrey, at which time the Town will act on all subjects described in the following Warrant Articles except those requiring action by official ballot:

Art. 1. To choose the following Town Officers: (by Official Ballot)

Selectman - one person for three-year term
Trustee of Trust Funds - one person for three-year term
Library Trustee - two persons for three-year terms
Moderator – one person for two-year term
Supervisor of the Checklist – one person for six year term

Art. 2. To see if the Town will vote to adopt the following amendments to the Jaffrey Zoning Ordinance, as proposed by the Jaffrey Planning Board, to be voted on by official ballot:

Are you in favor of amending the Zoning Ordinance, Section XIV Signs, to eliminate inconsistencies, improve provisions for filing applications, and to clarify the authority of the Selectmen to approve signs, which meet the requirements of the ordinance and applicable Life Safety and Building codes. The full text of the proposed changes is available at the Town Clerk's office and at the polling place.

Are you in favor of amending the Zoning ordinance, by adding a new provision to Section IX entitled "Small Wind Energy Systems", as proposed by the Planning Board?

Art. 3 To see if the Town will vote to raise and appropriate the sum of Two Hundred Sixty-two Thousand Five Hundred Dollars ($262,500) for the construction of new pump stations to replace the existing River Street and Nelson Circle pump stations and to authorize the issuance of not more than Two Hundred Sixty-two Thousand Five Hundred Dollars ($262,500) of bonds and notes in accordance with the provisions of the Municipal Finance Act (RSA 33 et. seq.) as amended, and authorize the Board of Selectmen to issue, negotiate, sell and deliver such bonds or notes, and to determine the rate of interest thereon and the maturity and other terms thereof, and to take any other action the Board deems appropriate to effectuate the sale and/or issuance of said bonds and to authorize the Selectmen to apply for, obtain and accept federal, state or other aid which may be available for said project and to comply with all laws applicable to this project: further without impairing the status of this bond as a general obligation bond of the Town, it is the intention of the Selectmen that 50% of debt service on this bond shall be funded through the American Recovery and Reinvestment Act (ARRA) and the Town's portion will be paid from undesignated sewer reserves.
2/3 ballot vote required. Recommended by Selectmen and Budget Committee.

Art. 4. That all reports submitted by Town Officers be accepted as read and as printed in the Town Report.

Art. 5. To see if the Town will vote to approve the cost items included in the collective bargaining agreement reached between the Town and the Public Works Union, AFSCME Local 2973 that calls for the following increase in salaries and benefits, this amount is included in Article 9. Recommended by the Selectmen and the Budget Committee.

Year	Estimated Increase in Cost Items
2010	$22,446

Art. 6. Shall the Town, if Article 5 is defeated, authorize the governing body to call one special meeting, at its option, to address Article 5 cost items only?

Art. 7. To see if the Town will vote to approve the cost items included in the collective bargaining agreement reached between the Town and the Police Union, AFSCME Local 3657, that calls for the following increase in salaries and benefits, this amount is included in Article 9. Recommended by the Selectmen and the Budget Committee.

Year	Estimated Increase in Cost Items
2010	$20,584

Art. 8. Shall the Town, if Article 7 is defeated, authorize the governing body to call one special meeting, at its option, to address Article 7 cost items only?

Art. 9. To see if the Town will vote to raise and appropriate the sum of $7,891,737 for general municipal operations. Recommended by the Selectmen and Budget Committee.

Art. 10. To see if the Town will vote to increase the present veteran's property tax credit from $200 to $300. This change will take effect April 1, 2010.

Art. 11. To see if the Town will vote to raise and appropriate the sum of $3,000 to be deposited into the Cemetery Trees Trust Fund established in 2007. Recommended by the Selectmen and Budget Committee.

Art.12. To see if the Town will vote to raise and appropriate the sum of $2,500 to be deposited into the Gravestone Restoration Trust Fund established in 2000. Recommended by the Selectmen and the Budget Committee.

Art.13. To see if the Town will vote to raise and appropriate the sum of $3,000 to be deposited into the Meeting House Trust Fund established in 1991. Recommended by the Selectmen and Budget Committee.

Art. 14. To see if the Town will vote to accept the Stone Arch Bridge Tax Increment Finance District Financing Plan. Recommended by the Selectmen and Budget Committee.

Art. 15. To see if the Town will vote to accept the Downtown Tax Increment Finance District Financing Plan. Recommended by the Selectmen and Budget Committee.

Art. 16. To see if the Town will vote to establish a Municipal Buildings Maintenance Capital Reserve Fund under the provisions of RSA 35:1 as part of the Town's Capital Improvement Program for the purpose performing major maintenance on existing Town buildings. Recommended by the Selectmen.

Art. 17. To see if the Town will vote to raise and appropriate $50,000 to be placed in the new Municipal Buildings Maintenance Capital Reserve Fund. Recommended by the Selectmen and Budget Committee

Art. 18. To see if the Town will vote to raise and appropriate the sum of $30,000, and to deposit said sum into the capital reserve fund established in 2002 under the provisions of RSA 35;1, for the purpose of conducting a town wide property revaluation. Recommended by the Selectmen and Budget Committee.

Art. 19. To see if the Town will vote to raise and appropriate $123,000 from the Property Revaluation Capital Reserve Fund for purposes of conducting a town-wide property revaluation in 2010. Recommended by the Selectmen and Budget Committee.

Art. 20. To see if the Town will vote to raise and appropriate the sum of $40,000 and to deposit said sum into the capital reserve fund established in 1996 under RSA 35:1, for the purpose of purchasing new or refurbishing existing firefighting and/or rescue equipment. Recommended by the Selectmen and the Budget Committee.

Art. 21. To see if the Town will vote to authorize the Selectmen to enter into a ten year lease agreement for the purpose of leasing a new Fire rescue truck and to raise and appropriate the sum of $83,000 from the capital reserve

fund established in 1996 under RSA 35:1, for the purpose of purchasing new or refurbishing existing firefighting and/or rescue equipment, to pay the down payment for the lease/purchase. The lease will contain an escape clause. 2/3 ballot vote required. Recommended by the Selectmen and the Budget Committee.

Art. 22. To see if the Town will vote to raise and appropriate the sum of $5,000 and to deposit said sum into the Land Acquisition Capital Reserve Fund established in 2008 under RSA 35:1, for the purpose of acquiring or assisting in acquiring land and conservation easements to conserve strategic open space. Recommended by the Selectmen and Budget Committee.

Art. 23. To see if the Town will vote to rescind Article 6 of the 2009 Annual Town Meeting authorizing the issuance of bonds and notes to purchase the Hunt property.

Art. 24. To see if the Town will vote to adopt the provisions of RSA 41:14-a regarding the acquisition of land, to allow the Board of Selectmen to acquire or assist in acquiring land and conservation easements, provided certain procedures as outlined in the statute are followed, utilizing funds from the Land Acquisition Capital Reserve Fund. Said authority to remain in effect until specifically rescinded by the Town at any duly warned meeting.

Art. 25. To see if the Town will vote to raise and appropriate the sum of $16,000 to support the Jaffrey-Rindge Memorial Ambulance for the ensuing year. Submitted by Petition. Recommended by the Selectmen and the Budget Committee.

Art. 26. To see if the Town will vote to raise and appropriate the sum of $7,000 for the support of the Monadnock Community Early Learning Center, a non-profit agency, or take any other action relating thereto. Submitted by Petition. Recommended by the Selectmen and the Budget Committee.

Art. 27. To see if the Town will vote to raise and appropriate the sum of $7,163 for the support of the Monadnock Family Services, or take any other action relating thereto. Submitted by Petition. Recommended by the Selectmen and the Budget Committee.

Art. 28. To see if the Town will vote to raise and appropriate the sum of $17,000 to support HCS – Home Healthcare, Hospice and Community Services to support the continuance of visiting nursing services being provided to the residents of Jaffrey. Submitted by Petition. Recommended by the Selectmen and the Budget Committee.

Art. 29. To see if the Town will vote to raise and appropriate the sum of $6,000 to help support the work of The Community Kitchen, Inc. in Keene, NH. Submitted by Petition. Recommended by the Selectmen and the Budget Committee.

Art. 30. To see if the Town will vote to raise and appropriate the sum of $3,800 to Southwestern Community Services, Inc., a private non-profit, multi-service, anti-poverty agency. Submitted by Petition. Recommended by the Selectmen and the Budget Committee.

Art. 31. To see if the Town will vote to raise and appropriate the sum of $3,000 from the Town Clock Fund to be applied toward installing a life safety heat/smoke detector system in the Cutler Memorial Building. Submitted by Petition. Recommended by the Selectmen and the Budget Committee

Art. 32. To see if the Town will vote to raise and appropriate the sum of $3,500 to the Jaffrey Civic Center to help support its ongoing community activities and events. Submitted by petition. Recommended by the Selectmen and the Budget Committee.

Art. 33. To see if the Town will vote to approve the following resolution to be forwarded to our State Representative(s), our State Senator, the Speaker of the House and the Senate President. Resolved: The citizens of New Hampshire should be allowed to vote on an amendment to the New Hampshire Constitution that defines "marriage". Submitted by petition.

Art. 34. To see if the Town will vote to designate Ingalls Road from Gilmore Pond Road to the Rindge town line as a "Scenic Road" as provided by RSA 231:157. Submitted by petition.

Art. 35. To see if the Town will vote to assess a yearly fee of $1.00 per acre on every full acre of land in Jaffrey whose owners have requested that it be assessed and taxed at Current Use Valuation (CUV). Proceeds of such fee to be placed in the Jaffrey General Fund and be applied toward reduction of property taxes for all. Submitted by petition.

Art. 36. To take up any other business which may come legally before this meeting.

2010 Layman's Warrant



STATE OF NEW HAMPSHIRE
TOWN OF JAFFREY
ANNUAL TOWN MEETING WARRANT
2010
Elections – March 09, 2010 (8:00 a.m. to 7:00 p.m.)
Business Meeting – March 13, 2010 (9:00 a.m.)

TO: The inhabitants of the Town of Jaffrey, in the County of Cheshire, in the State of New Hampshire, qualified to vote in Town affairs:

You are hereby notified to meet at the Veterans of Foreign War, Post 5613 in said Jaffrey on Tuesday, the 9th of March, 2010 at eight o'clock in the forenoon (polls close at 7:00 p.m.) to vote for the town officers and to act on other questions as required by law to be decided by official ballot. Pursuant to RSA 39:2a and the vote of the Town at the adjourned session of Town Meeting on March 13, 1979 and the Town Meeting on March 13, 1993, the business portion of the meeting will be recessed until nine o'clock in the forenoon, Saturday, March 13th, 2010, at the Ernest J. Pratt Auditorium in Jaffrey, at which time the Town will act on all subjects described in the following Warrant Articles except those requiring action by official ballot:

Art. 1. To choose the following Town Officers: (by Official Ballot)

Selectman - one person for three-year term
Trustee of Trust Funds - one person for three-year term
Library Trustee - two persons for three-year terms
Moderator – one person for two-year term
Supervisor of the Checklist – one person for six year term

Art. 2. To see if the Town will vote to adopt the following amendments to the Jaffrey Zoning Ordinance, as proposed by the Jaffrey Planning Board, to be voted on by official ballot:

Are you in favor of amending the Zoning Ordinance, Section XIV Signs, to eliminate inconsistencies, improve provisions for filing applications, and to clarify the authority of the Selectmen to approve signs, which meet the requirements of the ordinance and applicable Life Safety and Building codes? The full text of the proposed changes is available at the Town Clerk's office and at the polling place.

LAYMAN'S LANGUAGE: After several years of experience, it has become necessary to revisit the Sign Ordinance to improve and clarify the contents and procedures. Most provisions remain unchanged.

Are you in favor of amending the Zoning Odinance, by adding a new provision to Section IX entitled "Small Wind Energy Systems", as proposed by the Planning Board?

LAYMAN'S LANGUAGE: Small Wind Energy Systems (SWES) are a new and developing means for generating electric power. The NH legislature enacted new laws (RSA 674:62 – 66) governing such systems and stating the authority of municipalities to regulate them. The new Section IX of the Zoning Ordinance contains provisions for such systems including maximum height, setbacks, conditional use permits and excluding SWES from both the Mountain and Historic Districts.

Art. 3 To see if the Town will vote to raise and appropriate the sum of Two Hundred Sixty-two Thousand Five Hundred Dollars ($262,500) for the construction of new pump stations to replace the existing River Street and Nelson Circle pump stations and to authorize the issuance of not more than Two Hundred Sixty-two Thousand Five Hundred Dollars ($262,500) of bonds and notes in accordance with the provisions of the Municipal Finance Act (RSA 33 et. seq.) as amended, and authorize the Board of Selectmen to issue, negotiate, sell and deliver such bonds or notes, and to determine the rate of interest thereon and the maturity and other terms thereof, and to take any other action the Board deems appropriate to effectuate the sale and/or issuance of said bonds and to authorize the Selectmen to apply for, obtain and accept federal, state or other aid which may be available for said project and to comply with all laws applicable to this project: further without impairing the status of this bond as a general obligation bond of the Town, it is the intention of the Selectmen that 50% of debt service on this bond shall be funded through the American Recovery and Reinvestment Act (ARRA) and the Town's portion will be paid from undesignated sewer reserves.
2/3 ballot vote required. Recommended by Selectmen and Budget Committee.

LAYMAN'S LANGUAGE: This article will allow the Town to participate in the federal American Recovery and Reinvestment Act (ARRA). Reconstruction of the 40 year old River Street pump and the Nelson Circle pump station, utilizing undesignated sewer reserves has been planned for some time. The Town his filed a formal application to participate in either the SRF or ARRA programs for this project. This article will allow the Town to received state or federal funds (50% under ARRA or 30% under SRF) towards completion of the project.

Art. 4. That all reports submitted by Town Officers be accepted as read and as printed in the Town Report.

LAYMAN'S LANGUAGE: The purpose of this article is to accept all reports as printed in the Town Report.

Art. 5. To see if the Town will vote to approve the cost items included in the collective bargaining agreement reached between the Town and the Public Works Union, AFSCME Local 2973 that calls for the following increase in salaries and benefits, this amount is included in Article 9. Recommended by the Selectmen and the Budget Committee.

Year	Estimated Increase in Cost Items
2010	$22,446

LAYMAN'S LANGUAGE: This article allows for the continuation of the contract as agreed to by the Town and the Public Works union and the payment of the cost items included therein.

Art. 6. Shall the Town, if Article 5 is defeated, authorize the governing body to call one special meeting, at its option, to address Article 5 cost items only?

LAYMAN'S LANGUAGE: This article is a requirement to allow the Town to delegate the authority to the Selectmen to call one Special Town Meeting to reconsider Article 5 should it fail. If article 5 passes, this article is passed over.

Art. 7. To see if the Town will vote to approve the cost items included in the collective bargaining agreement reached between the Town and the Police Union, AFSCME Local 3657, that calls for the following increase in salaries and benefits, this amount is included in Article 9. Recommended by the Selectmen and the Budget Committee.

Year	Estimated Increase in Cost Items
2010	$20,584

LAYMAN'S LANGUAGE: This article allows for the continuation of the contract as agreed to by the Town and the Police union and the payment of the cost items included therein

Art. 8. Shall the Town, if Article 7 is defeated, authorize the governing body to call one special meeting, at its option, to address Article 7 cost items only?

LAYMAN'S LANGUAGE: This article is a requirement to allow the Town to delegate the authority to the Selectmen to call one Special Town Meeting to reconsider Article 7 should it fail. If article 7 passes, this article is passed over.

Art. 9. To see if the Town will vote to raise and appropriate the sum of $7,891,737 for general municipal operations. Recommended by the Selectmen and Budget Committee.

LAYMAN'S LANGUAGE: This is the article which provides the funds necessary to operate the Town on an annual basis. This includes all salaries, maintenance, supplies and programs which are funded and operated by the Town.

Art. 10. To see if the Town will vote to increase the present veteran's property tax credit from $200 to $300. This change will take effect April 1, 2010.

LAYMAN'S LANGUAGE: This article will increase the veteran's property tax credit from the existing credit of $200 to $300.

Art. 11. To see if the Town will vote to raise and appropriate the sum of $3,000 to be deposited into the Cemetery Trees Trust Fund established in 2007. Recommended by the Selectmen and Budget Committee.

> **LAYMAN'S LANGUAGE:** The Cemetery Trees Trust Fund was established in 2007 to set aside funds for the removal of trees in the Town's cemeteries. Several large trees have been identified for removal and given the size and locations the removal will be very expensive and the fund has been established for these eventual expenditures. A separate fund with the same purpose has been established for private donations. The current balance of private funds is $519.43 and public fund total $6322.38

Art. 12. To see if the Town will vote to raise and appropriate the sum of $2,500 to be deposited into the Gravestone Restoration Trust Fund established in 2000. Recommended by the Selectmen and the Budget Committee.

> **LAYMAN'S LANGUAGE:** The Gravestone Restoration Fund, created in 2000 is used to repair and maintain gravestones in Jaffrey cemeteries that have been damaged or vandalized, specifically in those instances where no family member can be found to assume responsibility. The current balance in the fund is $2,354.06.

Art. 13. To see if the Town will vote to raise and appropriate the sum of $3,000 to be deposited into the Meeting House Trust Fund established in 1991. Recommended by the Selectmen and Budget Committee.

> **LAYMAN'S LANGUAGE:** The Meetinghouse fund was created in 1999. The current balance in the fund is $25,288.83

Art. 14. To see if the Town will vote to accept the Stone Arch Bridge Tax Increment Finance District Financing Plan. Recommended by the Selectmen and Budget Committee.

> **LAYMAN'S LANGUAGE:** The Stone Arch Bridge TIFD encompasses all of the Industrial District which is bordered by Route 202 along Nutting Road and extending south toward

Turnpike Road. The Stone Arch Bridge TIFD funds the bond payments for the intersection and bridge improvements from Route 202 onto Old Sharon Road. Engineering design has begun on the extension of water mains to the TIFD for water supply and fire protection. This work will also be paid for out of a bond from the TIFD and anticipated grant funding. The appropriation for the water mains was approved at the 2009 Town Meeting.

Art. 15. To see if the Town will vote to accept the Downtown Tax Increment Finance District Financing Plan. Recommended by the Selectmen and Budget Committee.

LAYMAN'S LANGUAGE: The Downtown TIFD includes the Downtown District and the Main Street Program Area. The TIFD supports TEAM Jaffrey, the bond for the land at the Community Ball-field, infrastructure and public utilities projects and analysis of traffic mitigation proposals. This year's Plan includes ongoing matching funding for the Elite Laundry remediation project and anticipated expenditures for the repairs to the Main St. dam.

Art. 16. To see if the Town will vote to establish a Municipal Buildings Maintenance Capital Reserve Fund under the provisions of RSA 35:1 as part of the Town's Capital Improvement Program for the purpose performing major maintenance on existing Town buildings. Recommended by the Selectmen.

LAYMAN'S LANGUAGE: A Capital Reserve Fund is like a savings account for future expenditures. Both the Capital Improvements Plan Committee and the Municipal Facilities Committee have made formal recommendations that a Capital Reserve Fund be created for major physical maintenance on existing municipal buildings. The Fund will allow major maintenance projects to be undertaken on a planned basis.

Art. 17. To see if the Town will vote to raise and appropriate $50,000 to be placed in the new Municipal Buildings Maintenance Capital Reserve Fund. Recommended by the Selectmen and Budget Committee.

LAYMAN'S LANGUAGE: This Article will place $50,000 into the Municipal Buildings Maintenance Capital Reserve Fund created by Article 16. If Article 16 fails then this article is passed over.

Art. 18. To see if the Town will vote to raise and appropriate the sum of $30,000, and to deposit said sum into the Capital Reserve Fund established in 2002 under the provisions of RSA 35;1, for the purpose of conducting a town wide property revaluation. Recommended by the Selectmen and Budget Committee.

LAYMAN'S LANGUAGE: This article will place $30,000 into the Property Revaluation Capital Reserve Fund established in 2002.

Art. 19. To see if the Town will vote to raise and appropriate $123,000 from the Property Revaluation Capital Reserve Fund for purposes of conducting a town-wide property revaluation in 2010. Recommended by the Selectmen and Budget Committee.

LAYMAN'S LANGUAGE: Under state law the Town is mandated to complete a town-wide property revaluation. This article will fund that revaluation.

Art. 20. To see if the Town will vote to raise and appropriate the sum of $40,000 and to deposit said sum into the Capital Reserve Fund established in 1996 under RSA 35:1, for the purpose of purchasing new or refurbishing existing firefighting and/or rescue equipment. Recommended by the Selectmen and the Budget Committee.

LAYMAN'S LANGUAGE: This Article will place $40,000 into the Capital Reserve Fund for purchasing new or refurbishing existing firefighting and/or rescue equipment.

Art. 21. To see if the Town will vote to authorize the Selectmen to enter into a ten year lease agreement for the purpose of leasing a new Fire rescue truck and to raise and appropriate the sum of $83,000 from the capital reserve fund established in 1996 under RSA 35:1, for the purpose of purchasing new or refurbishing existing firefighting and/or rescue equipment, to pay the down payment for the lease/purchase. The lease will contain an escape

clause. 2/3 ballot vote required. Recommended by the Selectmen and the Budget Committee.
Committee.

> **LAYMAN'S LANGUAGE:** This Article will replace the existing rescue truck through a lease purchase arrangement. The appropriation will be used to make a down payment on the unit. The existing unit is nearly 20 years old and no longer meets the department's need. The first payment on the new lease will not be due until we take delivery in June 2011. The annual lease payment will be less than the existing payment for Engine 2, which will be paid off in June of this year, so there will be little impact on future budgets as a result of the lease.

Art. 22. To see if the Town will vote to raise and appropriate the sum of $5,000 and to deposit said sum into the Land Acquisition Capital Reserve Fund established in 2008 under RSA 35:1, for the purpose of acquiring or assisting in acquiring land and conservation easements to conserve strategic open space. Recommended by the Selectmen and Budget Committee.

> **LAYMAN'S LANGUAGE:** This Article will place $5,000 into the Land Acquisition Capital Reserve Fund for future purchases of land or conservation easements.

Art. 23. To see if the Town will vote to rescind Article 6 of the 2009 Annual Town Meeting authorizing the issuance of bonds and notes to purchase the Hunt property.

> **LAYMAN'S LANGUAGE:** This article rescinds the authorization to borrow funds to purchase the Hunt property. Rather than borrowing the funds, the Board was able to purchase the property from funds appropriated within the 2009 budget, thereby avoiding all the costs associated with borrowing. The authorization to borrow remains in effect until rescinded by Town Meeting.

Art. 24. To see if the Town will vote to adopt the provisions of RSA 41:14-a regarding the acquisition of land, to allow the Board of Selectmen to acquire or assist in acquiring land and conservation easements, provided certain

procedures as outlined in the statute are followed, utilizing funds from the Land Acquisition Capital Reserve Fund. Said authority to remain in effect until specifically rescinded by the Town at any duly warned meeting.

> **LAYMAN'S LANGUAGE:** This article would allow the Board of Selectmen to acquire land or conservation easements using funds from the Land Acquisition Capital Reserve, without going to Town Meeting for prior approval, provided certain procedures, including recommendations from both the Planning Board and the Conservation Commission, are followed.

Art. 25. To see if the Town will vote to raise and appropriate the sum of $16,000 to support the Jaffrey-Rindge Memorial Ambulance for the ensuing year. Submitted by Petition. Recommended by the Selectmen and the Budget Committee.

> **LAYMAN'S LANGUAGE:** This is a petition article that we receive annually and provides a benefit to Jaffrey and the region.

Art. 26. To see if the Town will vote to raise and appropriate the sum of $7,000 for the support of the Monadnock Community Early Learning Center, a non-profit agency, or take any other action relating thereto. Submitted by Petition. Recommended by the Selectmen and the Budget Committee.

> **LAYMAN'S LANGUAGE:** This is a petition article that we receive annually and provides a benefit to Jaffrey and the region.

Art. 27. To see if the Town will vote to raise and appropriate the sum of $7,163 for the support of the Monadnock Family Services, or take any other action relating thereto. Submitted by Petition. Recommended by the Selectmen and the Budget Committee.

> **LAYMAN'S LANGUAGE:** This is a petition article that we receive annually and provides a benefit to Jaffrey and the region.

Art. 28. To see if the Town will vote to raise and appropriate the sum of $17,000 to support HCS – Home Healthcare, Hospice and Community

Services to support the continuance of visiting nursing services being provided to the residents of Jaffrey. Submitted by Petition. Recommended by the Selectmen and the Budget Committee.

> **LAYMAN'S LANGUAGE:** This is a petition article that we receive annually and provides a benefit to Jaffrey and the region.

Art. 29. To see if the Town will vote to raise and appropriate the sum of $6,000 to help support the work of The Community Kitchen, Inc. in Keene, NH. Submitted by Petition. Recommended by the Selectmen and the Budget Committee.

> **LAYMAN'S LANGUAGE:** This is a petition article that we receive annually and provides a benefit to Jaffrey and the region.

Art. 30. To see if the Town will vote to raise and appropriate the sum of $3,800 to Southwestern Community Services, Inc., a private non-profit, multi-service, anti-poverty agency. Submitted by Petition. Recommended by the Selectmen and the Budget Committee.

> **LAYMAN'S LANGUAGE:** This is a petition article that we receive annually and provides a benefit to Jaffrey and the region.

Art. 31. To see if the Town will vote to raise and appropriate the sum of $3,000 from the Town Clock Fund to be applied toward installing a life safety heat/smoke detector system in the Cutler Memorial Building. Submitted by Petition. Recommended by the Selectmen and the Budget Committee

> **LAYMAN'S LANGUAGE:** This is a new petition article. The Cutler Memorial Building houses the Town Clock and this article and would fund approximately half of the cost of the detector system. Current balance on fund is $20,000.

Art. 32. To see if the Town will vote to raise and appropriate the sum of $3,500 to the Jaffrey Civic Center to help support its ongoing community activities and events. Submitted by petition. Recommended by the Selectmen and the Budget Committee.

LAYMAN'S LANGUAGE: This is a new petition article.

Art. 33. To see if the Town will vote to approve the following resolution to be forwarded to our State Representative(s), our State Senator, the Speaker of the House and the Senate President. Resolved: The citizens of New Hampshire should be allowed to vote on an amendment to the New Hampshire Constitution that defines "marriage". Submitted by petition.

LAYMAN'S LANGUAGE: This is a new petition article.

Art. 34. To see if the Town will vote to designate Ingalls Road from Gilmore Pond Road to the Rindge town line as a "Scenic Road" as provided by RSA 231:157. Submitted by petition.

LAYMAN'S LANGUAGE: This is a new petition article.

Art. 35. To see if the Town will vote to assess a yearly fee of $1.00 per acre on every full acre of land in Jaffrey whose owners have requested that it be assessed and taxed at Current Use Valuation (CUV). Proceeds of such fee to be placed in the Jaffrey General Fund and be applied toward reduction of property taxes for all. Submitted by petition.

LAYMAN'S LANGUAGE: This is a new petition article.

Art. 36. To take up any other business which may come legally before this meeting.

2010 Budget



S-7

BUDGET OF THE TOWN/CITY

OF: JAFFREY, NEW HAMPSHIRE

BUDGET FORM FOR TOWNS WHICH HAVE ADOPTED THE PROVISION OF RSA 32:14 THROUGH 32:24

Appropriations and Estimates of Revenue for the Ensuing Year January 1, 2010 to December 31, 2010

or Fiscal Year From _____ to _____

IMPORTANT:

Please read RSA 32:5 applicable to all municipalities.

1. Use this form to list the entire budget in the appropriate recommended and not recommended area. This means the operating budget and all special and individual warrant articles must be posted.

2. Hold at least one public hearing on this budget.

3. When completed, a copy of the budget must be posted with the warrant. Another copy must be placed on file with the Town Clerk, and a copy sent to the Department of Revenue Administration at the above address.

This is to certify that this budget was posted with the warrant on the (date) _____

BUDGET COMMITTEE

Please sign in ink.

Robert E. Bussiere
Robert Jaffert
Norman A. Langevin
Susan Sing
Rebecca A. DeGiardpre
William Filson
Franklin W. Sterling

THIS BUDGET SHALL BE POSTED WITH THE TOWN WARRANT

FOR DRA USE ONLY

NH DEPARTMENT OF REVENUE ADMINISTRATION
MUNICIPAL FINANCE BUREAU
P.O. BOX 487, CONCORD, NH 03302-0487
(603) 271-3397

BUDGET COMMITTEE SUPPLEMENTAL SCHEDULE

(For Calculation 10% Maximum Increase)
(RSA 32:18, 19, 32:21)

VERSION #3: Use if you have Collective Bargaining Cost Items & RSA 32:31 Water Costs

LOCAL GOVERNMENT UNIT: **JAFFREY** FISCAL YEAR END **FY 2010**

	Col. A RECOMMENDED AMOUNT		Col. C
1. Total **RECOMMENDED** by Budget Comm. (See Posted Budget MS7, 27, or 37)	8,557,200		
LESS EXCLUSION: 2. Principal: Long-Term Bonds & Notes	591,799		
3. Interest : Long-Term Bonds & Notes	241,061		
4. Capital Outlays Funded from Long-Term Bonds & Notes per RSA 33:8 & 33:7-b	131,250 -		
5. Mandatory Assessment	-		
6. Total exclusions (sum of row 2 - 5)	(964,110)		
7. Amount recommended less recommended exclusion amounts (line 1 less line 6)	7,593,090		
8. Line 7 times 10%	759,309		
9. Maximum allowable appropriations prior to vote (line 1+8)	9,316,509	Col. B	Col. C (Col. B - A)
10. Collective Bargaining Cost Items, RSA 32:19 & 273-A:1, IV (Complete Col. A prior to meeting & Col. B and Col. C at meeting)	Cost items recommended 43,030	Cost items voted	Amt. Voted above recommended -
11. Mandatory Water & Waste Treatment Facilities (RSA 32:21). (Complete Col. A prior to meeting & Col. B and Col. C at meeting)	Amount recommended -	Amount voted	Amt. Voted above -

MAXIMUM ALLOWABLE APPRORIATIONS VOTED
At meeting, add Line 9 + Column C. $ 9,316,509

Line 8 plus any not recommended RSA 32:21 appropriations or collective bargaining cost items or increases to cost items voted is the maximum allowable increase to budget committee's recommended budget. Please enter this amount on the bottom of the posted budget form, MS7, 27, or 37.

Please attach a copy of this completed supplmental schedule to the back of the budget form.

MS-7 Budget-Town/City of Town of JAFFREY FY 2010

1	2	3	4	5	6	7	8	9
ACCT#	PURPOSE OF APPROPRIATIONS (RSA 32:3, v)	Warr. Art. #	Appropriations Prior Year As Approved by DRA	Actual Expenditures Prior Year	SELECTMEN'S APPRORIATIONS ENSUING FISCAL YEAR Recommended	Not Recommended	BUD COMM'S APPROPRATIONS ENSUING FISCAL YEAR Recommended	Not Recommended
	GENERAL GOVERNMENT		XXXXXXXXX	XXXXXXXXX	XXXXXXXXX	XXXXXXXXX	**XXXXXXXXX**	XXXXXXXXX
4130-4139	Executive	9	253,793	257,265	265,184	(5,313)	**265,184**	
4140-4149	Election, Reg. & Vital Statistics	9	81,773	90,530	99,354	-	**99,354**	
4150-4151	Financial Administration	9	171,972	163,575	187,210	-	**187,210**	
4152	Revaluation of Property	9, 19	29,353	24,815	153,126	-	**153,126**	
4153	Legal Expense	9	85,000	47,829	78,000	(7,000)	**78,000**	
4155-4159	Personnel Administration		-	-		-	-	
4191-4193	Planning & Zoning	9	69,471	66,478	74,697	(1,050)	**74,697**	
4194	General Government Buildings	9, 31	45,192	32,755	48,066	-	**38,066**	(10,000)
4195	Cemeteries	9	24,671	27,225	23,541	-	**23,541**	
4196	Insurance		38,830	38,341	42,892	-	**42,892**	
4197	Advertising & Regional Assoc.		-	-	-	-	-	-
4199	Other:		-	-	-	-	-	-
	PUBLIC SAFETY		XXXXXXXXX	XXXXXXXXX	XXXXXXXXX	XXXXXXXXX	**XXXXXXXXX**	XXXXXXXXX
4210-4214	Police	9	1,204,031	1,098,980	1,321,564	57,796	**1,321,564**	
4215-4219	Ambulance		-	-	-	-	-	
4220-4229	Fire	9	287,854	272,306	308,210	1,050	**305,710**	(2,500)
4240-4249	Building Inspection	9	64,389	80,169	67,295	-	**67,295**	
4290-4298	Emergency Management	9	951	625	5,509	2,500	**5,509**	
4299	Other: **Prosecution**	9	156,752	152,675	128,326	(42,050)	**128,326**	
	AIRPORT/AVIATION CENTER		XXXXXXXXX	XXXXXXXXX	XXXXXXXXX	XXXXXXXXX	**XXXXXXXXX**	XXXXXXXXX
4301-4309	Airport Operations		-	-	-	-	-	-
	HIGHWAYS & STREETS		XXXXXXXXX	XXXXXXXXX	XXXXXXXXX	XXXXXXXXX	**XXXXXXXXX**	XXXXXXXXX
4312	Administration	9	658,100	615,187	689,078	(16,343)	**689,078**	-
4312	Highways & Streets	9	307,153	274,437	272,502	-	**272,502**	-
4313	Bridges	9	2,501	1,900	2,502	-	**2,502**	-

MS-7 Budget-Town/City of Town of JAFFREY FY 2010

1	2	3	4	5	6	7	8	9
			Appropriations	Actual	SELECTMEN'S APPRORIATIONS		BUD COMM'S APPROPRATIONS	
	PURPOSE OF APPROPRIATIONS	Warr.	Prior Year As	Expenditures	ENSUING FISCAL YEAR		ENSUING FISCAL YEAR	
ACCT#	(RSA 32:3, v)	Art. #	Approved by DRA	Prior Year	Recommended	Not Recommended	Recommended	Not Recommended
	HIGHWAYS & STREETS cont.		XXXXXXXXX	XXXXXXXXX	XXXXXXXXX	XXXXXXXXX	**XXXXXXXXX**	XXXXXXXXX
4316	Street Lighting	9	40,000	49,195	32,000	(15,000)	**27,000**	(5,000)
4317-4319	Other: **Parks & Commons**	9	23,801	25,010	23,909	-	**23,909**	-
	SANITATION							
4321	Administration	9	181,275	178,834	192,661	(3,047)	**192,661**	-
4323	Solid Waste Collection		-	-	-		-	-
4324	Solid Waste Disposal	9	189,001	199,182	187,300	-	**187,300**	-
4325	Solid Waste Clean-up		29,000	25,673	26,745	-	**26,745**	-
4326-4329	Sewage Coll. & Disposal & Other	9, 3	4,242,149	1,002,763	1,629,306	-	**1,629,306**	-
	WATER DISTRIBUTION & TREATMENT		XXXXXXXXX	XXXXXXXXX	XXXXXXXXX	XXXXXXXXX	**XXXXXXXXX**	XXXXXXXXX
4331	Administration	9	810,069	714,996	821,598	(3,989)	**821,598**	-
4332	Water Service	9	203,255	222,459	232,254	-	**232,254**	-
4335-4339	Water Treatment, Conserv., & Other		-	-	-		-	-
	ELECTRIC		XXXXXXXXX	XXXXXXXXX	XXXXXXXXX	XXXXXXXXX	**XXXXXXXXX**	XXXXXXXXX
4351-4352	Admin. & Generation		-	-	-	-	-	-
4353	Purchase Costs		-	-	-	-	-	-
4354	Electric Equipment Maintenance		-	-	-	-	-	-
4359	Other Electric Costs		-	-	-	-	-	-
	HEALTH & WELFARE		XXXXXXXXX	XXXXXXXXX	XXXXXXXXX	XXXXXXXXX	**XXXXXXXXX**	XXXXXXXXX
4412	Administration	9	4,652	1,379	2,985	(1,000)	**2,985**	-
4414	Pest Control	9	700	10	700	-	**700**	-
4415-4419	Health Agencies & Hosp. & Other	25-30 & 32	56,963	56,963	60,463		**60,463**	-
4441-4442	Administration & Direct Assistance	9	181,304	152,958	171,501	(5,000)	**171,501**	-
4444	Intergovernmental Welfare Payments		-	-	-		-	-
4445-4449	Vendor Payments & Other		-	-	-		-	-

MS-7 Budget-Town/City of Town of JAFFREY FY 2010

1	2	3	4	5	6	7	8	9
			Appropriations	Actual	SELECTMEN'S APPRORIATIONS		BUD COMM'S APPROPRATIONS	
	PURPOSE OF APPROPRIATIONS	Warr.	Prior Year As	Expenditures	ENSUING FISCAL YEAR		ENSUING FISCAL YEAR	
ACCT#	(RSA 32:3, v)	Art. #	Approved by DRA	Prior Year	Recommended	Not Recommended	Recommended	Not Recommended
	CULTURE & RECREATION		XXXXXXXXX	XXXXXXXXX	XXXXXXXXX	XXXXXXXXX	**XXXXXXXXX**	XXXXXXXXX
4520-4529	Parks & Recreation	9	279,323	271,605	238,159	(8,339)	**238,159**	-
4550-4559	Library	9	280,495	277,556	284,677	574	**284,677**	-
4583	Patriotic Purposes	9	2,000	2,295	2,000	-	**2,000**	-
4589	Other: **Recreation Fund**	9	80,350	74,928	80,205	-	**80,205**	-
	CONSERVATION		XXXXXXXXX	XXXXXXXXX	XXXXXXXXX	XXXXXXXXX	**XXXXXXXXX**	XXXXXXXXX
4612-4612	Admin. & Purchase of Nat. Resources		-	-	-	-	-	-
4619	Other Conservation	9	200	200	400	(100)	**400**	-
4631-4632	REDEVELOPMENT & HOUSING		-	-	-	-	-	-
4651-4659	ECONOMIC DEVELOPMENT	9	26,775	26,216	28,289	-	**28,289**	-
	DEBT SERVICE		XXXXXXXXX	XXXXXXXXX	XXXXXXXXX	XXXXXXXXX	**XXXXXXXXX**	XXXXXXXXX
4712	Principal - Long Term Bonds & Notes	9	205,265	185,255	207,006	-	**207,006**	-
4721	Interest - Long Term Bonds & Notes	9	87,970	69,723	78,984	-	**78,984**	-
4723	Interest on Tax Anticipation Notes	9	7,000	-	1,000	-	**1,000**	-
4790-4799	Other Debt Service		-		-	-	-	-
	CAPITAL OUTLAY		XXXXXXXXX	XXXXXXXXX	XXXXXXXXX	XXXXXXXXX	**XXXXXXXXX**	XXXXXXXXX
4901	Land & Improvements	9	100,001	100,000	1	-	**1**	-
4902	Machinery, Vehicles & Equipment	9, 21	50,000	45,846	197,000	-	**197,000**	-
4903	Buildings & Improvements	9	1	-	1	-	**1**	-
4909	Improvements Other Than Buildings	9	3,062,000	225,738	175,000	(25,000)	**175,000**	-
	OPERATING TRANSFERS OUT						-	
4912	To Special Revenue Fund		-	-	-	-	-	-
4913	To Capital Projects Fund		-	-	-	-	-	-
4914	To Enterprise Fund		-	-	-	-	-	-
	Sewer -		-	-	-	-	-	-
	Water -		-	-	-	-	-	-

MS-7 Budget-Town/City of Town of JAFFREY FY 2010

1	2	3	4	5	6	7	8	9
ACCT#	PURPOSE OF APPROPRIATIONS (RSA 32:3, v)	Warr.	Appropriations Prior Year As Approved by DRA	Actual Expenditures Prior Year	SELECTMEN'S APPRORIATIONS ENSUING FISCAL YEAR Recommended	Not Recommended	BUD COMM'S APPROPRATIONS ENSUING FISCAL YEAR Recommended	Not Recommended
	OPERATING TRANSFERS OUT cont.		XXXXXXXXX	XXXXXXXXX	XXXXXXXXX	XXXXXXXXX	XXXXXXXXX	XXXXXXXXX
	Electric -		-	-	-	-	-	-
	Airport -		-	-	-	-	-	-
4915	To Capital Reserve Fund	17,18,20,22	5,000	5,000	125,000	-	**125,000**	-
4916	To Exp. Trust Fund - except #4917	11-13	8,500	8,500	8,500	-	**8,500**	-
4917	To Health Maint. Trust Funds		-	-	-	-	-	-
4918	To Nonexpendable Trust Funds		-	-	-	-	-	-
4919	To Agency Funds		-	-	-	-	-	-
	SUBTOTAL 1		13,638,835	7,167,376	8,574,700	(65,998)	**8,557,200**	(17,500)
		Operating Budget	$ *7,730,372*		$ *7,909,237.00*		$ *7,891,737.00*	
		Warrant Articles			$ *665,463.00*		$ *665,463.00*	

If you have a line item of appropriations from more than one warrant article, please use the space below to identify the make-up of the line total for the ensuing year.

Account #	Warr. Art. #	Amount
4415	25-30 & 32	60,463
4152	19	123,000
4191	31	3,000
4326	3	262,500
1902	21	83,000
4915	17,18,20,22	125,000
4916	11-13	8,500
	Total Warrant Articles	$ 665,463

MS-7 **Budget - Town of JAFFREY**

1	2	3	8	9	
ACCT.	PURPOSE OF APPROPRIATIONS (RSA 32:3,V)	WARR. ART.#	BUD COMM'S APPROPRATIONS ENSUING FISCAL YEAR Recommended		FINANCING
4152	Property Revaluation	19	123,000		From C.R.
4194	Life Safety devices in Woman's Club	31	3,000		
4326	New Sewer Pump Stations (2)	3	262,500	50% ARRA Grant; fund remaining from Undes. Fund Balance	BOND @ 50%
4415	Ambulance	23	16,000		
4415	Monadnock Early Learning Center	24	7,000		
4415	Monadnock Family Services	25	7,163		
4415	Home Health Care & Community Svcs	26	17,000		
4415	The Community Kitchen	27	6,000		
4415	Southwest Community Services	28	3,800		
4415	Jaffrey Civic Center	32	3,500		
4901	Land -				
4902	MV&E - FIRE	21	83,000	10 year lease	From C.R.
4902	MV&E - DPW				
4915	C.R. - Municipal Building Maint (new)	17	50,000		
4915	C.R. - Property Revaluation	18	30,000		
4915	C.R. - Fire & Rescue	20	40,000		
4915	C.R. - Land Acq. For Conserv Easements	22	5,000		
4916	T.F. - Cemetery Trees	11	3,000		
4916	T.F. - Gravestone Restoration	12	2,500		
4916	T.F. - Meeting House L/T Maintenance	13	3,000		
	SUBTOTAL 2 RECOMMENDED		$ 665,463		

"Individual" warrant articles are not necessarily the same as "special warrant articles". An example of an individual warrant article might be negotiated cost items for labor agreements or items of a one time nature you wish to address individually.

1	2	3	8	9
ACCT.	PURPOSE OF APPROPRIATIONS (RSA 32:3,V)	WARR. ART.#	BUD COMM'S APPROPRATIONS ENSUING FISCAL YEAR Recommended	Not Recommended
4210	Union Labor Costs - Police	7	20,584	
4312	Union Labor Costs - Dept Public Works	5	22,446	
	SUBTOTAL 3 RECOMMENDED		$ 43,030	$ -

MS-7 **Budget - Town of JAFFREY** **FY 2010**

1	2	3	4	5	6
ACCT#	SOURCE OF REVENUE	WARR. ART.#	ESTIMATED REVENUES PRIOR YEAR	ACTUAL REVENUES PRIOR YEAR	ESTIMATED REVENUES ENSUING YEAR
	TAXES		XXXXXXXXXXX	XXXXXXXXXXX	XXXXXXXXXXX
3120	Land Use Change Taxes	9	15,000	1	5,000
3180	Resident Taxes		-	-	-
3185	Timber Taxes	9	8,300	15,539	8,500
3186	Payment in Lieu of Taxes	9	7,400	7,400	7,400
3187	Gravel Excavation Tax	9	2,000	2,156	2,000
* 3189	Other: Boat Taxes, Residual TIFDS	9	98,250	249,332	99,671
3190	Interest & Penalties on Delinq. Taxes	9	60,000	90,214	75,000
	LICENSES, PERMITS & FEES		XXXXXXXXXXX	XXXXXXXXXXX	XXXXXXXXXXX
3210	Business Licenses & Permits	9	1,500	1,370	1,500
3220	Motor Vehicle Permit Fees	9	745,000	729,493	730,000
3230	Building Permits	9	10,000	19,517	15,000
3290	Other Licenses, Permits & Fees	9	43,530	60,450	52,000
3311-3319	FROM FEDERAL GOVERNMENT			57,439	-

MS-7 **Budget - Town of JAFFREY** **FY 2010**

1	2	3	4	5	6
ACCT#	SOURCE OF REVENUE	WARR. ART.#	ESTIMATED REVENUES PRIOR YEAR	ACTUAL REVENUES PRIOR YEAR	ESTIMATED REVENUES ENSUING YEAR
	FROM STATE		XXXXXXXXXXX	XXXXXXXXXXX	XXXXXXXXXXX
3351	Shared Revenues		-	-	-
3352	Meals & Rooms Tax Distribution		-	255,257	255,000
3353	Highway Block Grant	9	146,856	146,856	154,714
3354	Water Pollution Grant: GF & SWR	9	64,055	64,055	62,521
3355	Housing & Community Development		-		
3356	State & Federal Forest Land Reimburse	9	481	481	470
3357	Water Grant		-		
3359	Other (Landfill/Witness Fees/Misc)	9	13,661	13,349	13,000
* 3379	FM OTHER GOVTS: Prosecutor, SRO	9	62,700	61,021	71,836
	CHARGES FOR SERVICES				
3401-3406	Income from Departments	9	57,215	77,008	65,000
3409	Other Charges		-	-	-

MS-7 **Budget - Town of JAFFREY** **FY 2010**

1	2	3	4	5	6
ACCT#	SOURCE OF REVENUE	WARR. ART.#	ESTIMATED REVENUES PRIOR YEAR	ACTUAL REVENUES PRIOR YEAR	ESTIMATED REVENUES ENSUING YEAR
	MISCELLANEOUS REVENUES		XXXXXXXXXXX	XXXXXXXXXXX	XXXXXXXXXXX
3501	Sale of Municipal Property		-	2,876	1,000
3502	Interest on Investments	9	10,000	23,615	20,000
3503-3509	Other: Rents, Fines, Ins., Misc Rev	9	6,600	14,373	12,000
	INTERFUND OPERATING TRANSFER IN		XXXXXXXXXXX	XXXXXXXXXXX	XXXXXXXXXXX
*3912	Fm Special Rev: REC		75,350	70,704	80,205
3913	From Capital Projects Funds		-	-	-

*3189 DT $57,011 SB $30,660 Boats $12k
*3354 GF $20,655, SWR $41,866
*3379 Pros $33,672 SRO $38,164

*3912 SR-Rec, Impact Fees, Downtown TIFD
$80,205 $0 $0

MS-7 **Budget - Town of JAFFREY** **FY 2010**

1	2	3	4	5	6
ACCT#	SOURCE OF REVENUE	WARR. ART.#	ESTIMATED REVENUES PRIOR YEAR	ACTUAL REVENUES PRIOR YEAR	ESTIMATED REVENUES ENSUING YEAR
	INTERFUND OPERATING TRANSFERS IN Cont.		XXXXXXXXXXX	XXXXXXXXXXX	XXXXXXXXXXX
3914	From Enterprise Funds				
	Sewer - (Offset) SPECIAL REV.	9	1,328,255	1,087,708	1,324,940
	Water - (Offset)	9	1,013,324	913,753	1,053,852
	Electric - (Offset)		-		
	Airport - (Offset)		-		
*3915	From Capital Reserve Funds		-	-	206,000
*3916	From Trust & Agency Funds (see below)	9	69,500	64,333	63,000
3917	From Conservation Funds	9	-	-	-
	OTHER FINANCING SOURCES		XXXXXXXXXXX	XXXXXXXXXXX	XXXXXXXXXXX
3934	Proc. From Long Term Bonds & Notes	3 (Swr)	100,000	-	131,250
	Amts VOTED from F/B ("Surplus")	3 (Swr)	-	-	131,250
	Fund Balance ("Surplus") to Reduce Taxes		-	-	-
	TOTAL ESTIMATED REVENUE & CREDITS		**3,938,977**	**4,028,300**	**4,642,109**

*3915 FROM C.R.: $123k Reval, $83k Fire Truck Lease

*3916 #4195 (Cem) #4321 (Rcy) #4442 (Wlf) #4550 (Lib) + $3 FROM T.F. FOR WA #31 (Life Safety Devices)

** BUDGET SUMMARY **

	PRIOR YEAR ADOPTED BUDGET	SELECTMEN'S Recommended Budget	BUDGET COMMITTEE Recommended Budget
SUBTOTAL 1 Appropriations Recommended (from page 6)	13,217,372	8,499,237	7,891,737
SUBTOTAL 2 Special Warrant Articles Recommended (page 7)	421,463	75,463	665,463
SUBTOTAL 3 "Individual" Warrant Articles Recommended (7)	-	-	-
TOTAL Appropriations Recommended	13,638,835	8,574,700	8,557,200
Less: Amount of Estimated Revenues & Credits (from above)	(3,938,977)	(4,642,109)	(4,642,109)
Estimated Amount of Taxes to be Raised	**$ 9,699,858**	**$ 3,932,591**	**$ 3,915,091**

Maximum Allowable Increase to Budget Committee's Recommended Budget per RSA 32:18: $ 9,316,509
(See Supplemental Schedule With 10% Calculation)

Indefinite Delegation of Authority

Prior to 1999, a number of articles appeared on the Town Warrant each year delegating specific powers to the Board of Selectmen and the Library Trustees. These articles are usually referred to as "boilerplate articles." During the 1999 annual meeting, Jaffrey's citizens voted (Articles 32-38) to "authorize indefinitely, until specific recision of such authority" the Selectmen and the Library Trustees to undertake various actions and, therefore, to no longer include these articles on future Town Meeting Warrants. The Town of Jaffrey now has seven such warrant articles, which are listed below for your reference:

1) ACCEPTANCE OF GRANTS

Shall the Town accept the provisions of New Hampshire Revised Statutes Annotated (RSA) 31:95-b, providing that any town, during an annual meeting, may adopt an article authorizing indefinitely, until specific recision of such authority, the Selectmen to apply for, accept, and expend without further action by the Town Meeting, unanticipated money from federal, state, or other governmental agencies or a private source that becomes available during the year?

2) ACCEPTANCE OF GRANTS BY LIBRARIES

Shall the Town accept the provisions of NH RSA 202-A:4-c, providing that any town, during an annual meeting, may adopt an article authorizing indefinitely, until specific recision of such authority, the Library Trustees to apply for, accept, and expend without further action by the Town Meeting, unanticipated money from a federal, state, or other governmental unit or a private source that becomes available during the year?

3) TAX ANTICIPATION NOTES

Shall the Town accept the provisions of NH RSA 33:7, providing that any town, during an annual meeting, may adopt an article authorizing indefinitely, until specific recision of such authority, the Selectmen to issue tax anticipation notes?

4) ACCEPTANCE OF GIFTS, LEGACIES, AND DEVISES

Shall the Town accept the provisions of NH RSA 31:19, providing that

any town, during an annual meeting, may adopt an article authorizing indefinitely, until specific recision of such authority, the Selectmen to accept on behalf of the Town gifts, legacies, and devises made to the Town in trust for any public purpose, as permitted by this statute?

5) ACCEPTANCE OF GIFTS OF PERSONAL PROPERTY

Shall the Town adopt the provisions of NH RSA 31:95-e, providing that any town, during an annual meeting, may adopt an article authorizing indefinitely, until specific recision of such authority, the Selectmen to accept gifts of personal property that may be offered to the Town for any public purpose? The Selectmen must hold a public hearing before accepting such a gift, and the acceptance shall not bind the Town to raise, appropriate, or expend any public funds for the operation, maintenance, repair, or replacement of such equipment.

6) ACCEPTANCE OF GIFTS OF PERSONAL PROPERTY BY LIBRARIES

Shall the Town adopt the provisions of NH RSA 202-A:4-d, providing that any town, during an annual meeting, may adopt an article authorizing indefinitely, until specific recision of such authority, the Library Trustees to accept gifts of personal property that may be offered to the Library for any purpose; provided, however, that no acceptance of personal property by the Library Trustees shall be deemed to bind the Town or the Library Trustees to raise, appropriate, or expend any public funds for the operation, maintenance, repair, or replacement of such personal property?

7) TRANSFER OF TAX LIENS AND SALE OF TAX DEED PROPERTY

Shall the Town adopt the provisions of NH RSA 80:80, providing that any town, during an annual meeting, may adopt an article authorizing indefinitely, until specific recision of such authority, the Selectmen to dispose of property acquired by Tax Deed by either conveying said property back to its original owner(s) for consideration equal to all associated unpaid property taxes, interest, and expenses, or to sell said property at public auction, or to otherwise dispose of property as justice may require?

Financial Reports



VACHON CLUKAY
& COMPANY PC

CERTIFIED PUBLIC ACCOUNTANTS
45 Market Street • Manchester, New Hampshire 03101
(603) 622-7070 • Fax: (603) 622-1452 • www.vcccpas.com

INDEPENDENT AUDITOR'S REPORT

To the Board of Selectmen
Town of Jaffrey, New Hampshire

We have audited the accompanying financial statements of the governmental activities, business-type activities, each major fund, and the aggregate remaining fund information of the Town of Jaffrey, New Hampshire as of and for the year ended December 31, 2008, which collectively comprise the Town's basic financial statements as listed in the table of contents. These financial statements are the responsibility of the Town's management. Our responsibility is to express opinions on these financial statements based on our audit.

We conducted our audit in accordance with auditing standards generally accepted in the United States of America and the standards applicable to financial audits contained in *Government Auditing Standards* issued by the Comptroller General of the United States. Those standards require that we plan and perform the audit to obtain reasonable assurance about whether the financial statements are free of material misstatement. An audit includes examining, on a test basis, evidence supporting the amounts and disclosures in the financial statements. An audit also includes assessing the accounting principles used and the significant estimates made by management, as well as evaluating the overall financial statement presentation. We believe that our audit provides a reasonable basis for our opinions.

In our opinion, the financial statements referred to above present fairly, in all material respects, the respective financial position of the governmental activities, business-type activities, each major fund, and the aggregate remaining fund information of the Town of Jaffrey, New Hampshire, as of December 31, 2008, and the respective changes in financial position and cash flows, where applicable, thereof for the year then ended in conformity with accounting principles generally accepted in the United States of America.

In accordance with *Government Auditing Standards*, we have also issued our report dated September 10, 2009, on our consideration of the Town of Jaffrey, New Hampshire's internal control over financial reporting and on our tests of its compliance with certain provisions of laws, regulations, contracts, and grant agreements and other matters. The purpose of that report is to describe the scope of our testing of internal control over financial reporting and compliance and the results of that testing and not to provide an opinion on the internal control over financial reporting or on compliance. That report is an integral part of an audit performed in accordance with *Government Auditing Standards* and should be considered in conjunction with this report in considering the results of our audit.

The management's discussion and analysis and budgetary comparison information on pages i-v and 29-30, respectively, are not a required part of the basic financial statements but are supplementary information required by accounting principles generally accepted in the United States of America. We have applied certain limited procedures, which consisted principally of inquiries of management regarding the methods of measurement and presentation of the required supplementary information. However, we did not audit the information and express no opinion on it.

Our audit was conducted for the purpose of forming opinions on the financial statements that collectively comprise the Town of Jaffrey, New Hampshire's basic financial statements. The accompanying schedule of expenditures of federal awards is presented for purposes of additional analysis as required by U.S. Office of Management and Budget Circular A-133, *Audits of States, Local Governments, and Non-Profit Organizations*, and is not a required part of the basic financial statements. The combining nonmajor fund financial statements are presented for purposes of additional analysis and are not a required part of the basic financial statements. The schedule of expenditures of federal awards, the combining nonmajor fund financial statements and the combining statement of fiduciary net assets have been subjected to the auditing procedures applied in the audit of the basic financial statements and, in our opinion, are fairly stated in all material respects in relation to the basic financial statements taken as a whole.

Vachon, Clukey & Co., PC

September 10, 2009

EXHIBIT A
TOWN OF JAFFREY, NEW HAMPSHIRE
Statement of Net Assets
December 31, 2008

	Governmental Activities	Business-type Activities	Total
ASSETS			
Current Assets:			
Cash and cash equivalents	$ 4,691,752		$ 4,691,752
Investments	2,378,327		2,378,327
Taxes receivable, net	1,385,122		1,385,122
Accounts receivable, net	109,824	$ 43,420	153,244
Due from other governments	1,426,434	692,325	2,118,759
Prepaid expenses	8,357		8,357
Internal balance	(483,664)	483,664	-
Total Current Assets	9,516,152	1,219,409	10,735,561
Noncurrent Assets:			
Tax deeded property	125,068		125,068
Capital assets:			
Non-depreciable capital assets	13,265,501	1,241,726	14,507,227
Depreciable capital assets, net	8,636,404	4,102,595	12,738,999
Total Noncurrent Assets	22,026,973	5,344,321	27,371,294
Total Assets	$ 31,543,125	$ 6,563,730	$ 38,106,855
LIABILITIES			
Current Liabilities:			
Accounts payable	$ 512,383	$ 13,344	$ 525,727
Accrued expenses	173,679	49,067	222,746
Retainage payable	538,720	12,697	551,417
Deferred revenue	34,382	2,766	37,148
Deferred bond premium	10,000		10,000
Due to other governments	3,204,811		3,204,811
Deposits	15,131		15,131
Total Current Liabilities	4,489,106	77,874	4,566,980
Noncurrent Liabilities:			
Due within one year	337,754	277,448	615,202
Due in more than one year	13,739,768	3,383,702	17,123,470
Total Noncurrent Liabilities	14,077,522	3,661,150	17,738,672
Total Liabilities	18,566,628	3,739,024	22,305,652
NET ASSETS			
Invested in capital assets, net of related debt	9,089,287	1,683,171	10,772,458
Restricted	1,479,274		1,479,274
Unrestricted	2,407,936	1,141,535	3,549,471
Total Net Assets	12,976,497	2,824,706	15,801,203
Total Liabilities and Net Assets	$ 31,543,125	$ 6,563,730	$ 38,106,855

See accompanying notes to the basic financial statements

TOWN OF JAFFREY, NEW HAMPSHIRE
Statement of Activities
For the Year Ended December 31, 2008

		Program Revenues			Net (Expense) Revenue and Changes in Net Assets		
Functions/Programs	Expenses	Charges for Services	Operating Grants and Contributions	Capital Grants and Contributions	Governmental Activities	Business-type Activities	Total
Governmental Activities:							
General government	$ 813,755	$ 5,584	$ 9,078		$ (799,093)		$ (799,093)
Public safety	1,816,675	41,081	309,668	$ 38,884	(1,427,042)		(1,427,042)
Highways and streets	1,363,542	2,000	150,843		(1,210,699)		(1,210,699)
Health and welfare	209,407	4,100			(205,307)		(205,307)
Sanitation	1,271,048	815,195	77,771	1,821,439	1,443,357		1,443,357
Economic development	691,826		3,963		(687,863)		(687,863)
Culture and recreation	223,715	81,816			(141,899)		(141,899)
Interest and fiscal charges	130,570				(130,570)		(130,570)
Intergovernmental	20,000				(20,000)		(20,000)
Total governmental activities	6,540,538	949,776	551,323	1,860,323	(3,179,116)	$ -	(3,179,116)

Business-type activities:							
Water	942,824	770,734	-	8,947	-	(163,143)	(163,143)
Total business-type activities	942,824	770,734	-	8,947	-	(163,143)	(163,143)
Total primary government	$ 7,483,362	$ 1,720,510	$ 551,323	$ 1,869,270	(3,179,116)	(163,143)	(3,342,259)

General revenues:			
Property and other taxes	3,778,477		3,778,477
Licenses and permits	847,263		847,263
Grants and contributions:			
State shared revenues	111,015		111,015
Rooms and meals tax distribution	255,837		255,837
State and federal forest land	425		425
Interest and investment earnings (loss)	(273,436)	14,702	(258,734)
Miscellaneous	81,962	3,536	85,498
Gain on sale of capital assets	15,853		15,853
Contributions to permanent fund principal	2,645		2,645
Transfers	(71,297)	71,297	-
Total general revenues, contributions to permanent fund principal and transfers	4,748,744	89,535	4,838,279
Change in net assets	1,569,628	(73,608)	1,496,020
Net assets - beginning, as restated	11,406,869	2,898,314	14,305,183
Net assets - ending	$ 12,976,497	$ 2,824,706	$ 15,801,203

EXHIBIT C
TOWN OF JAFFREY, NEW HAMPSHIRE
Balance Sheet
Governmental Funds
December 31, 2008

	General Fund	Sewer Fund	Capital Project Fund	Other Governmental Funds	Total Governmental Funds
ASSETS					
Cash and cash equivalents	$ 4,563,225			$ 128,527	$ 4,691,752
Investments	553,677			1,824,650	2,378,327
Taxes receivable, net	1,385,122				1,385,122
Accounts receivable, net	5,392	$ 77,387		11,223	94,002
Due from other governments	55,293		$ 1,230,976	140,165	1,426,434
Due from other funds	1,621,647	1,863,145	288,518	91,074	3,864,384
Prepaid expenditures	8,357				8,357
Tax deeded property	125,068				125,068
Total Assets	$ 8,317,781	$ 1,940,532	$ 1,519,494	$ 2,195,639	$ 13,973,446
LIABILITIES					
Accounts payable	$ 149,412	$ 6,479	$ 292,916	$ 63,576	$ 512,383
Accrued expenses	75,597				75,597
Retainage payable			532,379	6,341	538,720
Deferred revenue	692,988	835		16,514	710,337
Deferred bond premium				10,000	10,000
Due to other governments	3,204,811				3,204,811
Due to other funds	3,482,625	282,818	452,819	113,964	4,332,226
Deposits	15,131				15,131
Total Liabilities	7,620,564	290,132	1,278,114	210,395	9,399,205
FUND BALANCES					
Reserved for encumbrances	38,714	29,180		53,443	121,337
Reserved for prepaid expenditures	8,357				8,357
Reserved for tax deeded property	125,068				125,068
Reserved for endowments				947,461	947,461
Unreserved, reported in:					
General fund	525,078				525,078
Special revenue funds		1,621,220		954,284	2,575,504
Permanent funds				30,056	30,056
Capital projects funds			241,380		241,380
Total Fund Balances	697,217	1,650,400	241,380	1,985,244	4,574,241
Total Liabilities and Fund Balances	$ 8,317,781	$ 1,940,532	$ 1,519,494	$ 2,195,639	

Amounts reported for governmental activities in the statement of net assets are different because:

Capital assets used in governmental activities are not financial resources and, therefore, are not reported in the funds	21,901,905
Property taxes are recognized on an accrual basis in the statement of net assets, not the modified accrual basis	675,955
Long-term liabilities are not due and payable in the current period and, therefore, are not reported in the funds. Long-term liabilities at year end consist of:	
Bonds payable	(3,049,275)
Capital leases payable	(80,153)
Compensated absences payable	(64,903)
Other long-term obligations	(10,448,191)
Landfill postclosure care costs	(435,000)
Accrued interest	(98,082)
Net assets of governmental activities	$ 12,976,497

EXHIBIT D
TOWN OF JAFFREY, NEW HAMPSHIRE
Statement of Revenues, Expenditures and Changes in Fund Balances
Governmental Funds
For the Year Ended December 31, 2008

	General Fund	Sewer Fund	Capital Project Fund	Other Governmental Funds	Total Governmental Funds
Revenues:					
Taxes	$ 3,457,810			$ 295,834	$ 3,753,644
Licenses and permits	847,263				847,263
Intergovernmental	668,970	$ 43,922	$ 1,821,439	244,592	2,778,923
Charges for services	100,373	767,587		81,816	949,776
Interest and investment income (loss)	28,113	42,775		(344,324)	(273,436)
Miscellaneous	35,435	769		50,203	86,407
Total Revenues	5,137,964	855,053	$ 1,821,439	328,121	8,142,577
Expenditures:					
Current operations:					
General government	750,526			3,110	753,636
Public safety	1,642,313			144,814	1,787,127
Highways and streets	1,084,097			2,944	1,087,041
Health and welfare	209,407				209,407
Sanitation	388,852	498,660			887,512
Culture and recreation	553,921			110,242	664,163
Economic development	15,103			41,184	56,287
Capital outlay	320,746	20,907	6,855,239	308,806	7,505,698
Debt service:					
Principal retirement	147,618	104,469		55,000	307,087
Interest and fiscal charges	53,598	53,269		35,481	142,348
Intergovernmental				20,000	20,000
Total Expenditures	5,166,181	677,305	6,855,239	721,581	13,420,306
Excess revenues (under) expenditures	(28,217)	177,748	(5,033,800)	(393,460)	(5,277,729)
Other financing sources (uses):					
Proceeds from long-term debt			5,148,392		5,148,392
Transfers in	174,940		288,518	68,448	531,906
Transfers out	(115,598)	(282,818)		(204,787)	(603,203)
Total other financing sources (uses)	59,342	(282,818)	5,436,910	(136,339)	5,077,095
Net change in fund balances	31,125	(105,070)	403,110	(529,799)	(200,634)
Fund balances (deficit) at beginning of year, as restated	666,092	1,755,470	(161,730)	2,515,043	4,774,875
Fund balances at end of year	$ 697,217	$ 1,650,400	$ 241,380	$ 1,985,244	$ 4,574,241

TOWN OF JAFFREY, NEW HAMPSHIRE
Reconciliation of the Statement of Revenues, Expenditures and Changes in Fund Balances of Governmental Funds to the Statement of Activities
For the Year Ended December 31, 2008

Net Change in Fund Balances--Total Governmental Funds	$ (200,634)
Amounts reported for governmental activities in the statement of activities are different because:	
Governmental funds report capital outlays as expenditures. However, in the statement of activities, the cost of those assets is allocated over their estimated useful lives as depreciation expense. This is the amount by which capital outlays exceeded depreciation in the current period.	6,565,472
Governmental funds only report the disposal of assets to the extent proceeds are received from the sale. In the statement of activities, a gain or loss is reported for each disposal. This is the amount of the gain on disposed capital assets reduced by the actual proceeds received from the sale of capital assets.	14,053
Revenues in the statement of activities that do not provide current financial resources are not reported as revenues in the funds.	24,833
Proceeds from bond issues are other financing sources in the funds, but bond and capital lease issues increase long-term liabilities in the statement of net assets.	(5,148,392)
Repayment of principal on bonds and capital leases is an expenditure in the governmental funds, but the repayment reduces long-term liabilities in the statement of net assets.	307,087
In the statement of activities, interest is accrued on outstanding bonds, whereas in governmental funds, an interest expenditure is is reported when due.	11,778
Some expenses reported in the statement of activities, such as compensated absences and the estimated landfill closure and postclosure care costs, do not require the use of current financial resources and, therefore, are not reported as expenditures in governmental funds.	(4,569)
Change in Net Assets of Governmental Activities	$ 1,569,628

EXHIBIT E
TOWN OF JAFFREY, NEW HAMPSHIRE
Statement of Net Assets
Proprietary Funds
December 31, 2008

	Business-type Activities Water Fund
ASSETS	
Current Assets:	
Accounts receivable, net	$ 43,420
Due from other governments	692,325
Due from other funds	1,544,898
Total Current Assets	2,280,643
Noncurrent Assets:	
Capital assets, net	5,344,321
Total Noncurrent Assets	5,344,321
Total Assets	$ 7,624,964
LIABILITIES	
Current Liabilities:	
Accounts payable	$ 13,344
Accrued expenses	49,067
Retainage payable	12,697
Deferred revenue	2,766
Due to other funds	1,061,234
Current portion of bonds payable	277,448
Total Current Liabilities	1,416,556
Noncurrent Liabilities:	
Bonds payable	3,383,702
Total Noncurrent Liabilities	3,383,702
Total Liabilities	4,800,258
NET ASSETS	
Invested in capital assets, net of related debt	1,683,171
Unrestricted	1,141,535
Total Net Assets	2,824,706
Total Liabilities and Net Assets	$ 7,624,964

CHARTER TRUST COMPANY

Town of Jaffrey, Common Fund

MS-9, December 2009

					PRINCIPAL - ACCT # 5850910910					INCOME - ACCT # 5850910910					
						YTD TOTALS						YTD TOTALS			
DATE	TRUST NAME	PURPOSE	HOW INVSTD	% of TOTAL DEC	BALANCE PRINCIPAL 01/01/09	NEW FUNDS	GAIN / LOSS	EXPEND	BALANCE PRINCIPAL YEAR END DEC	BALANCE INCOME 01/01/09	%%%% DEC	NET INCOME	TRANS / EXPEND	BALANCE INCOME YEAR END DEC	TOTAL PRINCIPAL & INCOME DEC
1981	H & A MORGAN	Scholarship	Stcks & Bnds	0.01	45,476.75	0.00	1,580.46	0.00	47,057.21	1,353.53	0.0143	1,119.94	(1,794.69)	678.77	47,735.99
1981	JOHN J MORGAN	Scholarship	Stcks & Bnds	0.01	45,482.31	0.00	1,580.66	0.00	47,062.97	1,411.94	0.0143	1,120.07	(1,794.69)	737.32	47,800.29
1980	ETHEL DESCHENES	Scholarship	Stcks & Bnds	0.00	10,261.50	0.00	356.62	0.00	10,618.12	153.07	0.0032	252.71	(10.08)	395.70	11,013.82
1986	STRATTON	Scholarship	Stcks & Bnds	0.05	156,711.39	0.00	5,446.23	0.00	162,157.62	3,604.74	0.0494	3,859.26	(3,482.99)	3,981.02	166,138.64
1925	DURANT - LIBRARY	Library	Stcks & Bnds	0.08	287,303.72	0.00	9,984.73	0.00	297,288.45	2,812.57	0.0905	7,075.30	(8,928.30)	959.57	298,248.02
1971	RALPH BOYNTON	Library	Stcks & Bnds	0.00	10,332.92	0.00	359.10	0.00	10,692.03	101.15	0.0033	254.46	(321.11)	34.51	10,726.53
1912	JULIE BRADLEY	Library	Stcks & Bnds	0.00	4,598.93	0.00	159.83	0.00	4,758.76	45.02	0.0014	113.26	(142.92)	15.36	4,774.12
1901	JOEL PARKER	Library	Stcks & Bnds	0.01	29,018.75	0.00	1,008.50	0.00	30,027.25	284.08	0.0091	714.63	(901.79)	96.92	30,124.17
1904	SUSAN B. CLAY	Library	Stcks & Bnds	0.00	15,718.08	0.00	546.25	0.00	16,264.33	153.87	0.0050	387.08	(488.45)	52.50	16,316.83
1962	LEONARD ALLEN	Library	Stcks & Bnds	0.00	1,076.86	0.00	37.42	0.00	1,114.29	10.54	0.0003	26.52	(33.47)	3.59	1,117.88
1990	ALICE K. DUNCAN	Library	Stcks & Bnds	0.00	2,142.38	0.00	74.45	0.00	2,216.83	20.97	0.0007	52.76	(66.58)	7.15	2,223.98
1988	AMOS FORTUNE	Misc	Stcks & Bnds	0.01	21,931.68	128.00	765.88	0.00	22,825.57	2,352.03	0.0069	542.30	(21.67)	2,872.66	25,698.23
1958	LUIGI CILLI	Welfare	Stcks & Bnds	0.03	85,254.39	0.00	2,962.86	0.00	88,217.25	2,516.98	0.0269	2,099.52	(4,075.77)	540.73	88,757.98
1925	WARREN	Welfare	Stcks & Bnds	0.00	8,529.96	0.00	296.44	0.00	8,826.40	252.70	0.0027	210.06	(407.38)	55.38	8,881.79
1942	CONANT INDIGENT	Welfare	Stcks & Bnds	0.00	11,528.63	0.00	400.66	0.00	11,929.29	341.95	0.0036	283.91	(551.32)	74.53	12,003.82
1986	BADGER TRUST	Welfare	Stcks & Bnds	0.15	490,462.00	0.00	17,045.14	0.00	507,507.13	14,476.49	0.1545	12,078.39	(23,449.93)	3,104.94	510,612.07
1885	CUTTER CEMETERY	Cemetery	Stcks & Bnds	0.01	39,407.07	0.00	1,369.52	0.00	40,776.59	1,167.74	0.0124	970.46	(1,887.72)	250.48	41,027.07
1950	CONANT CEMETERY	Cemetery	Stcks & Bnds	0.07	247,478.00	1,050.00	8,636.49	0.00	257,164.49	9,972.21	0.0783	6,116.97	(11,837.75)	4,251.42	261,415.92
1930	OLD BURYING GROUND	Cemetery	Stcks & Bnds	0.02	67,146.10	0.00	2,333.54	0.00	69,479.65	1,982.28	0.0212	1,653.58	(3,209.98)	425.87	69,905.52
1970	PHILLIPS CEMETERY	Cemetery	Stcks & Bnds	0.01	26,766.36	1,050.00	902.45	(1,000.00)	27,718.82	788.60	0.0084	645.80	(1,264.41)	169.99	27,888.81
1910	BAPTIST CEMETERY	Cemetery	Stcks & Bnds	0.00	1,660.28	0.00	57.70	0.00	1,717.98	49.39	0.0005	40.89	(78.63)	11.65	1,729.62
1949	WILLA CATHER	Misc	Stcks & Bnds	0.01	22,000.44	0.00	764.59	0.00	22,765.03	12,798.62	0.0069	541.79	(21.62)	13,318.80	36,083.83
1986	ARTHUR DANIELS	School	Stcks & Bnds	0.05	104,107.52	0.00	3,618.07	0.00	107,725.59	74,809.65	0.0328	2,563.81	(102.30)	77,271.17	184,996.76
1925	DURANT - SCHOOL	School	Stcks & Bnds	0.19	574,427.14	0.00	19,963.20	0.00	594,390.34	78,950.89	0.1810	14,146.16	(15,138.74)	77,958.31	672,348.64
1955	CONANT HIGH	School	Stcks & Bnds	0.01	15,443.95	0.00	536.73	0.00	15,980.68	14,696.17	0.0049	380.33	(15.18)	15,061.32	31,042.00
1975	GEORGE GORDON	Misc	Stcks & Bnds	0.03	104,588.15	0.00	3,634.78	0.00	108,222.92	3,425.63	0.0329	2,575.64	(3,102.77)	2,898.51	111,121.43
1944	ALICE POOLE	Misc	Stcks & Bnds	0.10	334,365.88	0.00	11,620.29	0.00	345,986.17	2,441.78	0.1053	8,234.28	(8,599.05)	2,077.01	348,063.18
1948	SHATTUCK PARK	Misc	Stcks & Bnds	0.00	2,123.89	0.00	73.81	0.00	2,197.70	1,372.27	0.0007	52.30	(2.09)	1,422.48	3,620.19
1979	TOLMAN TRUST	Misc	Stcks & Bnds	0.01	14,770.97	0.00	513.34	0.00	15,284.31	5,944.91	0.0047	363.76	(14.51)	6,294.16	21,578.46
2002	DOWNTOWN PLANTING	Misc	Stcks & Bnds	0.00	5,926.71	0.00	205.97	0.00	6,132.69	759.03	0.0019	145.95	(5.82)	899.16	7,031.85
2003	HENRY & MARIE BELLETETE	Scholarship	Stcks & Bnds	0.07	220,567.20	0.00	7,665.42	0.00	228,232.62	2,594.88	0.0695	5,431.81	(5,016.73)	3,009.96	231,242.58
2008	HAROLD TURNER - Police	Misc	Stcks & Bnds	0.03	83,303.19	0.00	2,895.05	0.00	86,198.24	2,738.24	0.0262	2,051.47	(81.85)	4,707.86	90,906.10
2008	HAROLD TURNER - Fire	Misc	Stcks & Bnds	0.03	83,303.18	0.00	2,895.05	0.00	86,198.23	2,738.24	0.0262	2,051.47	(81.85)	4,707.86	90,906.09
				TOTAL	3,173,216.28	2,228.00	110,291.25	(1,000.00)	3,284,735.53	247,122.18	1.0000	78,156.63	(96,932.15)	228,346.66	3,513,082.19

CHARTER TRUST COMPANY

Town of Jaffrey, Other Funds

MS-9, December 2009

DATE	TRUST NAME	PURPOSE	HOW INVSTD	% of TOTAL DEC	PRINCIPAL - ACCT # 5850911310: BALANCE PRINCIPAL 01/01/09	YTD TOTALS: NEW FUNDS	YTD TOTALS: GAIN / LOSS	YTD TOTALS: EXPEND	BALANCE PRINCIPAL YEAR END DEC	INCOME - ACCT # 5850911310: BALANCE INCOME 01/01/09	%%%% DEC	YTD TOTALS: NET INCOME	YTD TOTALS: TRANS / EXPEND	BALANCE INCOME YEAR END DEC	TOTAL PRINCIPAL & INCOME DEC
1978	TENNIS COURTS	Resurfacing	Stcks & Bnds	0.01	8,825.14	0.07	0.00	(0.07)	8,825.15	7,500.08	0.0067	(6.01)	(0.66)	7,493.41	16,318.56
1991	HISTORIC DISTRICT	Preservation	Stcks & Bnds	0.00	1,690.49	0.01	0.00	(0.01)	1,690.50	532.09	0.0013	(1.15)	(0.13)	530.82	2,221.31
1991	SAU 47 - REAL ESTATE	School Property	Stcks & Bnds	0.00	3,211.54	0.03	0.00	(0.02)	3,211.54	467.65	0.0025	(2.19)	(0.24)	465.22	3,676.77
1991	SAU 47 - BUILDING MAINT	Maintenance	Stcks & Bnds	0.41	584,055.94	4.63	0.00	(34,329.45)	549,731.12	22,081.05	0.4198	(403.95)	(41.00)	21,636.10	571,367.22
2005	SAU 47 - SPECIAL EDUCATION	Education	Stcks & Bnds	0.08	100,966.14	0.85	0.00	(0.77)	100,966.22	2,764.17	0.0771	(68.79)	(7.53)	2,687.85	103,654.08
1999	SAU 47 - TEACHER'S RETIREMENT	Retirement	Stcks & Bnds	0.24	324,533.30	125,001.46	0.00	(151,448.72)	298,086.04	30,313.45	0.2276	(200.41)	77.74	30,190.78	328,276.82
1991	MEETING HOUSE FUND	Maintenance	Stcks & Bnds	0.02	26,352.58	2,150.23	0.00	(3,860.18)	24,642.63	932.80	0.0188	(20.57)	(266.03)	646.20	25,288.83
1996	SCHOOL DIST EXP FUND	Pensions	Stcks & Bnds	0.00	0.00	0.00	0.00	0.00	0.00	0.00	0.0000	0.00	0.00	0.00	0.00
1999	CHAMPIONSHIP FUND	Academic	Stcks & Bnds	0.00	3,839.87	0.03	0.00	(0.03)	3,839.87	563.46	0.0029	(2.62)	(0.29)	560.55	4,400.42
2000	GRAVESTONE RESTORATION	Restoration	Stcks & Bnds	0.00	2,583.74	0.02	0.00	(0.02)	2,583.74	(227.73)	0.0020	(1.76)	(0.19)	(229.68)	2,354.06
1996	PLANNING BOARD	Town Projects	Stcks & Bnds	0.00	1,555.99	0.01	0.00	(0.01)	1,555.99	280.71	0.0012	(1.06)	(0.12)	279.54	1,835.52
1998	TOWN CLOCK	Restoration	Stcks & Bnds	0.01	17,969.96	0.15	0.00	(0.14)	17,969.98	2,072.94	0.0137	(12.24)	(1.34)	2,059.36	20,029.34
2004	STREET SIGN MAINTENANCE	Maintenance	Stcks & Bnds	0.00	749.02	0.01	0.00	(0.01)	749.02	97.15	0.0006	(0.51)	(0.06)	96.58	845.60
2006	GIFTED & TALENTED EDUC. FUND	Education	Stcks & Bnds	0.04	66,056.23	0.42	0.00	(16,333.99)	49,722.66	2,178.94	0.0380	(47.87)	(3.71)	2,127.36	51,850.02
2008	Cemetery Trees - Private Donations	Maintenance	Stcks & Bnds	0.00	500.00	0.00	0.00	(0.00)	500.00	19.81	0.0004	(0.34)	(0.04)	19.43	519.43
2008	Cemetery Trees - Public Donations	Maintenance	Stcks & Bnds	0.00	8,000.00	0.06	0.00	(1,775.05)	6,225.01	103.70	0.0048	(5.79)	(0.53)	97.37	6,322.38
2008	Building Construction Reserv	Maintenance	Stcks & Bnds	0.17	234,150.00	1.97	0.00	(1.79)	234,150.18	240.25	0.1788	(159.53)	(17.46)	63.25	234,213.43
2008	Excep Student Achievement	Academic	Stcks & Bnds	0.00	10,000.00	0.04	0.00	(5,000.04)	5,000.00	10.26	0.0038	(7.69)	(0.37)	2.20	5,002.20
				TOTAL	1,395,039.95	127,160.00	0.00	(212,750.30)	1,309,449.65	69,930.79	1.0000	(942.49)	(261.95)	68,726.35	1,378,176.01

CHARTER TRUST COMPANY

Town of Jaffrey, Capital Reserve Funds

MS-9, December 2009

					PRINCIPAL					INCOME				
						YTD TOTALS					YTD TOTALS			
DATE	TRUST NAME	ACCT #	PURPOSE	HOW INVSTD	BALANCE PRINCIPAL JAN	NEW FUNDS	GAIN / LOSS	EXPEND	BALANCE PRINCIPAL YEAR END DEC	BALANCE INCOME JAN	NET INCOME	TRANS / EXPEND	BALANCE INCOME YEAR END DEC	TOTAL PRINCIPAL & INCOME DEC
1996	**Fire Truck**	5850911210	Capital Reserve	Money Mkt	36,688.58	0.00	0.00	0.00	36,688.58	6,764.11	90.57	1.86	6,856.54	43,545.12
1997	**Highway Equipment**	5850935210	Capital Reserve	Money Mkt	56,334.87	0.00	0.00	0.00	56,334.87	13,942.35	146.21	2.96	14,091.52	70,426.39
1928	**Property Revaluation**	8000003993	Capital Reserve	Money Mkt	90,000.00	0.00	0.00	0.00	90,000.00	3,436.63	194.34	3.87	3,634.84	93,634.84
2003	**GASB 34**	8000004192	Capital Reserve	Money Mkt	0.00	0.00	0.00	0.00	0.00	0.00	0.00	0.00	0.00	0.00
2006	**Water Department**	8000004689	Capital Reserve	Money Mkt	0.00	0.00	0.00	0.00	0.00	0.00	0.00	0.00	0.00	0.00
1929	**Gifted & Talented**	8000004726	Education	Money Mkt	0.00	0.00	0.00	0.00	0.00	0.00	0.00	0.00	0.00	0.00
					183,023.45	0.00	0.00	0.00	183,023.45	24,143.09	431.12	8.69	24,582.90	207,606.35

CHARTER TRUST COMPANY

Town of Jaffrey, Baptist Cemetery

MS-9, December 2009

					PRINCIPAL - ACCT # 5850910910					INCOME - ACCT # 5850910910					
						YTD TOTALS						YTD TOTALS			
DATE	TRUST NAME	PURPOSE	HOW INVSTD	% of TOTAL DEC	BALANCE PRINCIPAL 01/01/09	NEW FUNDS	GAIN / LOSS	EXPEND	BALANCE PRINCIPAL YEAR END DEC	BALANCE INCOME 01/01/09	%%%% DEC	NET INCOME	TRANS / EXPEND	BALANCE INCOME YEAR END DEC	TOTAL PRINCIPAL & INCOME DEC
1910	BENJAMIN HAYWOOD	Cemetery	Stcks & Bnds	0.12	207.54	0.00	7.21	0.00	214.75	6.02	0.1250	5.11	(9.83)	1.30	216.05
	CHARLES OAW	Cemetery	Stcks & Bnds	0.12	207.54	0.00	7.21	0.00	214.75	6.02	0.1250	5.11	(9.83)	1.30	216.05
	WALTER LINDSAY	Cemetery	Stcks & Bnds	0.12	207.54	0.00	7.21	0.00	214.75	6.02	0.1250	5.11	(9.83)	1.30	216.05
	ANDREW PERHAM	Cemetery	Stcks & Bnds	0.12	207.54	0.00	7.21	0.00	214.75	6.02	0.1250	5.11	(9.83)	1.30	216.05
	LYDIA F SANDERSON	Cemetery	Stcks & Bnds	0.25	415.05	0.00	14.43	0.00	429.48	13.27	0.2500	10.22	(19.66)	3.84	433.31
	JOSIAH SAWYER	Cemetery	Stcks & Bnds	0.12	207.54	0.00	7.21	0.00	214.75	6.01	0.1250	5.11	(9.83)	1.30	216.05
	JANE B. STONE	Cemetery	Stcks & Bnds	0.12	207.54	0.00	7.21	0.00	214.75	6.01	0.1250	5.11	(9.83)	1.30	216.05
				TOTAL	1,660.27	0.00	57.71	0.00	1,717.98	49.37	1.0000	40.90	(78.63)	11.64	1,729.62

CHARTER TRUST COMPANY

Town of Jaffrey, Phillips Cemetery

MS-9, December 2009

DATE	TRUST NAME	PURPOSE	HOW INVSTD	% of TOTAL DEC	PRINCIPAL - SUB-ACCT # 5850910910: BALANCE PRINCIPAL 01/01/09	YTD TOTALS: NEW FUNDS	YTD TOTALS: GAIN / LOSS	YTD TOTALS: EXPEND	BALANCE PRINCIPAL YEAR END DEC	INCOME - SUB-ACCT # 5850910910: BALANCE INCOME 01/01/09	%%%% DEC	YTD TOTALS: NET INCOME	YTD TOTALS: TRANS / EXPEND	BALANCE INCOME YEAR END DEC	TOTAL PRINCIPAL & INCOME DEC
	PHILLIPS CEMETERY	Perpetual Care	Stcks & Bnds	0.07	1,858.92	0.00	64.60	0.00	1,923.53	57.53	0.0694	45.78	(89.30)	14.01	1,937.54
	AUSTIN, SYD & ALICE	Perpetual Care	Stcks & Bnds	0.03	829.52	0.00	28.83	0.00	858.35	25.71	0.0310	20.43	(39.85)	6.29	864.64
	AMES, FORR & HESTER	Perpetual Care	Stcks & Bnds	0.02	591.79	0.00	20.57	0.00	612.36	18.34	0.0221	14.57	(28.43)	4.48	616.84
	FIELDS, ALFRED & LAURA	Perpetual Care	Stcks & Bnds	0.02	591.79	0.00	20.57	0.00	612.36	18.34	0.0221	14.57	(28.43)	4.48	616.84
	MURPHY, THOM & VIOLA	Perpetual Care	Stcks & Bnds	0.02	591.79	0.00	20.57	0.00	612.36	18.34	0.0221	14.57	(28.43)	4.48	616.84
	WALLACE, KARL S	Perpetual Care	Stcks & Bnds	0.03	731.00	0.00	25.40	0.00	756.41	22.43	0.0273	18.00	(35.12)	5.31	761.72
	BLISS, LUCY & JOHN	Perpetual Care	Stcks & Bnds	0.05	1,462.02	0.00	50.81	0.00	1,512.83	45.36	0.0546	36.00	(70.23)	11.14	1,523.97
	HILLMAN & BARNES	Perpetual Care	Stcks & Bnds	0.01	383.51	0.00	13.33	0.00	396.83	11.87	0.0143	9.44	(18.42)	2.89	399.72
	BILLIPP, GOROON & ELIZABETH	Perpetual Care	Stcks & Bnds	0.05	1,225.03	0.00	42.57	0.00	1,267.61	37.93	0.0457	30.17	(58.85)	9.25	1,276.86
	CARLAND, SANDRA N.	Perpetual Care	Stcks & Bnds	0.01	367.08	0.00	12.76	0.00	379.84	11.38	0.0137	9.04	(17.63)	2.79	382.63
	MCBRIDE, DOUGLAS & JEAN C.	Perpetual Care	Stcks & Bnds	0.05	1,209.24	0.00	42.03	0.00	1,251.27	37.45	0.0451	29.78	(58.09)	9.14	1,260.40
	HOLLISTER, HARRIET S.	Perpetual Care	Stcks & Bnds	0.03	725.55	0.00	25.22	0.00	750.76	22.49	0.0271	17.87	(34.85)	5.50	756.27
	POZERYCKI, JOHN & SANDRA	Perpetual Care	Stcks & Bnds	0.01	241.85	0.00	8.41	0.00	250.26	7.52	0.0090	5.96	(11.62)	1.86	252.12
	PEARSON, WILLIAM H & LILLIAN M	Perpetual Care	Stcks & Bnds	0.09	2,330.78	0.00	81.00	0.00	2,411.78	72.15	0.0870	57.40	(111.96)	17.58	2,429.37
	JONES, DR. & MRS. SAMUEL	Perpetual Care	Stcks & Bnds	0.01	288.29	0.00	10.02	0.00	298.31	8.94	0.0108	7.10	(13.85)	2.19	300.50
	BUCHINO, MICHELINA F	Perpetual Care	Stcks & Bnds	0.04	1,113.88	0.00	38.71	0.00	1,152.59	33.61	0.0416	27.43	(53.51)	7.54	1,160.12
	TRENT	Perpetual Care	Stcks & Bnds	0.08	2,227.73	0.00	77.42	0.00	2,305.15	67.23	0.0832	54.86	(107.01)	15.07	2,320.23
	JONES, SB	Perpetual Care	Stcks & Bnds	0.03	789.87	0.00	27.45	0.00	817.32	23.84	0.0295	19.45	(37.94)	5.34	822.67
	CAMPBELL, NANCY	Perpetual Care	Stcks & Bnds	0.01	221.92	0.00	7.71	0.00	229.63	6.70	0.0083	5.47	(10.66)	1.50	231.13
	MARVIN, CHARLES & MARY-JO	Perpetual Care	Stcks & Bnds	0.03	1,775.40	0.00	32.91	(1,000.00)	808.30	55.06	0.0292	25.93	(63.91)	17.08	825.38
	KYUNG JIN KIM & DOUGLAS CLAYTON	Perpetual Care	Stcks & Bnds	0.02	410.20	0.00	14.26	0.00	424.46	11.65	0.0153	10.10	(19.70)	2.04	426.50
	CONNOLLY	Perpetual Care	Stcks & Bnds	0.01	263.29	0.00	9.15	0.00	272.44	7.94	0.0098	6.48	(12.65)	1.78	274.22
	ADAMS, DAVID & SALLY	Perpetual Care	Stcks & Bnds	0.03	749.51	0.00	26.05	0.00	775.56	25.41	0.0280	18.46	(36.00)	7.86	783.42
	BLACKWELL, WM A & ALLON P	Perpetual Care	Stcks & Bnds	0.05	1,433.35	0.00	49.81	0.00	1,483.17	33.87	0.0535	35.30	(68.85)	0.32	1,483.49
	ADAMS, CONSTANCE	Perpetual Care	Stcks & Bnds	0.01	179.17	0.00	6.23	0.00	185.40	4.23	0.0067	4.41	(8.61)	0.04	185.44
	MITCHELL, ROBERT V (SR.) & HILOA J	Perpetual Care	Stcks & Bnds	0.03	716.71	0.00	24.91	0.00	741.62	28.65	0.0268	17.65	(34.43)	11.87	753.49
	SULLIVAN, FRANCIS & WALLACE, BONNIE	Perpetual Care	Stcks & Bnds	0.03	723.13	0.00	25.13	0.00	748.27	16.60	0.0270	17.81	(34.74)	(0.33)	747.94
	PALMER, CHARLES & PRISCILLA	Perpetual Care	Stcks & Bnds	0.02	512.25	0.00	17.80	0.00	530.05	8.62	0.0191	12.61	(24.61)	(3.37)	526.68
2006	MILLER, BARRY & JANICE	Perpetual Care	Stcks & Bnds	0.03	759.06	0.00	26.38	0.00	785.44	15.88	0.0283	18.69	(36.46)	(1.89)	783.55
2006	QUICK, ELWYN & HAZEL	Perpetual Care	Stcks & Bnds	0.03	759.06	0.00	26.38	0.00	785.44	15.88	0.0283	18.69	(36.46)	(1.89)	783.55
2008	PETER & MARIA LANGLEY	Perpetual Care	Stcks & Bnds	0.03	703.66	0.00	24.45	0.00	728.12	17.68	0.0263	17.33	(33.80)	1.21	729.32
2009	S. Bradley Family	Perpetual Care	Stcks & Bnds	0.04	0.00	1,050.00	1.03	0.00	1,051.03	0.00	0.0379	4.42	0.00	4.42	1,055.45
				TOTAL	26,766.38	1,050.00	902.45	(1,000.00)	27,718.83	788.60	1.0000	645.79	(1,264.41)	169.98	27,888.81

CHARTER TRUST COMPANY

Town of Jaffrey, Conant Cemetery

MS-9, December 2009

					PRINCIPAL - ACCT # 5850910910					INCOME - ACCT # 5850910910					
						YTD TOTALS						YTD TOTALS			
TE	TRUST NAME	PURPOSE	HOW INVSTD	% of TOTAL DEC	BALANCE PRINCIPAL 01/01/09	NEW FUNDS	GAIN / LOSS	EXPEND	BALANCE PRINCIPAL YEAR END DEC	BALANCE INCOME 01/01/09	%%%% DEC	NET INCOME	TRANS / EXPEND	BALANCE INCOME YEAR END DEC	TOTAL PRINCIPAL & INCOME DEC
	CONANT CEMETERY	Perpetual Care	Stcks & Bnds	0 68	173,996 28	0.00	6,046 93	0 00	180,043.22	2,263.50	0.7001	4,284.93	(9,421.85)	(2,873 43)	177,169 79
	FREDERICK GREENE	Perpetual Care	Stcks & Bnds	0.00	327 72	0.00	11.39	0 00	339.11	(0 80)	0 0013	8.07	(17.75)	(10.47)	328 64
	ROY NELSON	Perpetual Care	Stcks & Bnds	0.00	327 72	0.00	11.39	0 00	339.11	(0 80)	0 0013	8.07	(17.75)	(10 47)	328.64
	CARL PATERSON	Perpetual Care	Stcks & Bnds	0.00	327 72	0.00	11.39	0.00	339.11	(0 80)	0.0013	8.07	(17.75)	(10 47)	328.64
	JOHN SMITH	Perpetual Care	Stcks & Bnds	0.00	327 72	0.00	11.39	0.00	339.11	(0 80)	0.0013	8.07	(17.75)	(10.47)	328 64
	CHESTER & BEV MCDONALD	Perpetual Care	Stcks & Bnds	0 00	320 94	0.00	11.15	0 00	332.09	(0.78)	0.0013	7.90	(17.38)	(10 25)	321 84
	NORMA BENJAMEN	Perpetual Care	Stcks & Bnds	0.00	320 94	0.00	11.15	0 00	332.09	(0.78)	0.0013	7.90	(17.38)	(10 25)	321.84
	MINNIE FISH	Perpetual Care	Stcks & Bnds	0.00	320.94	0.00	11.15	0 00	332.09	(0.78)	0.0013	7.90	(17.38)	(10 25)	321 84
	LEWIS & ANN RECORD	Perpetual Care	Stcks & Bnds	0.00	320.94	0.00	11.15	0.00	332.09	(0.78)	0.0013	7.90	(17 38)	(10.25)	321.84
	ROG& CORR ADAMS	Perpetual Care	Stcks & Bnds	0.00	320 94	0.00	11.15	0.00	332.09	(0.78)	0.0013	7.90	(17.38)	(10.25)	321.84
	ROBERT MERCIER	Perpetual Care	Stcks & Bnds	0.00	320 94	0.00	11.15	0 00	332.09	(0.78)	0.0013	7.90	(17.38)	(10 25)	321 84
	CHAR MCLAUGHLIN	Perpetual Care	Stcks & Bnds	0.00	320 94	0.00	11.15	0 00	332.09	(0.78)	0.0013	7.90	(17.38)	(10 25)	321.84
	ELAINE HAUTEMEN	Perpetual Care	Stcks & Bnds	0 00	320.94	0.00	11.15	0.00	332.09	(0 78)	0.0013	7.90	(17.38)	(10.25)	321 84
	TOIVO J. HAUTEMEN	Perpetual Care	Stcks & Bnds	0 00	160 47	0.00	5.58	0.00	166.05	(0 39)	0.0006	3.95	(8.69)	(5 13)	160.92
	WINNIFRED J HAYNES	Perpetual Care	Stcks & Bnds	0 00	320 94	0.00	11.15	0 00	332.09	(0.78)	0 0013	7.90	(17.38)	(10.25)	321.84
	HOMER SAWTELLE	Perpetual Care	Stcks & Bnds	0.00	665 72	0.00	23.14	0 00	688.86	(1 62)	0.0027	16.39	(36.05)	(21.27)	667.59
	JACK/FRANCINE OJALA	Perpetual Care	Stcks & Bnds	0.00	671 85	0.00	23.35	0.00	695.20	(1 64)	0 0027	16.55	(36.38)	(21 47)	673.72
	RUSSELL & LAURS MACAULAY	Perpetual Care	Stcks & Bnds	0.00	320.94	0.00	11.15	0 00	332.09	(0.78)	0 0013	7.90	(17.38)	(10.25)	321.84
	ARTHUR & OLIVETTE MACKEY	Perpetual Care	Stcks & Bnds	0.00	641 88	0.00	22.31	0.00	664.19	(1.56)	0.0026	15.81	(34.76)	(20 51)	643 68
	ELEANOR LUEBKER	Perpetual Care	Stcks & Bnds	0.00	335 93	0.00	11.67	0 00	347 60	(0 81)	0 0014	8.27	(18.19)	(10 73)	336 87
	McGINNIS & FOURNIER	Perpetual Care	Stcks & Bnds	0 00	671 85	0.00	23.35	0 00	695.20	(1 64)	0.0027	16.55	(36.38)	(21.47)	673.72
	PHILIP & MARGHERITA DARLING	Perpetual Care	Stcks & Bnds	0.00	335.93	0.00	11.67	0.00	347.60	(0.81)	0.0014	8.27	(18.19)	(10.73)	336.87
	FRED E. & BERTHA M. FISH	Perpetual Care	Stcks & Bnds	0.00	671 84	0.00	23.35	0 00	695.18	(1 64)	0.0027	16.54	(36.38)	(21.47)	673 71
	TOVIO J. WILLIAMS	Perpetual Care	Stcks & Bnds	0.00	167 96	0.00	5.84	0 00	173.80	(0 41)	0.0007	4.14	(9.10)	(5.37)	168 44
	C. & I. HAUG & R. & L. DUCKWORTH	Perpetual Care	Stcks & Bnds	0.00	671 85	0.00	23.35	0 00	695.20	(1 64)	0.0027	16.55	(36.38)	(21 47)	673.72
	MERTON H. & CAROLYN K. LONG	Perpetual Care	Stcks & Bnds	0.00	679.16	0.00	23.60	0 00	702.77	(1 65)	0.0027	16.73	(36.78)	(21.70)	681 07
	ROBERT C & DELLA J HEYWOOD	Perpetual Care	Stcks & Bnds	0.00	672 75	0.00	23.38	0.00	696.13	(1 64)	0.0027	16.57	(36.43)	(21.50)	674 63
	ROBERT C & DELLA J HEYWOOD	Perpetual Care	Stcks & Bnds	0 00	672 75	0.00	23.38	0 00	696.13	(1 64)	0.0027	16.57	(36.43)	(21.50)	674 63
	LILLIAN M. FISH	Perpetual Care	Stcks & Bnds	0.00	672 75	0.00	23.38	0 00	696.13	(1 64)	0.0027	16.57	(36.43)	(21 50)	674 63
	KATHERINE C. DARGAN	Perpetual Care	Stcks & Bnds	0.00	224 25	0.00	7.79	0.00	232.05	(0.54)	0.0009	5.52	(12.14)	(7 16)	224 88
	NORMAN IRISH	Perpetual Care	Stcks & Bnds	0.00	224 25	0.00	7.79	0.00	232.05	(0 54)	0 0009	5.52	(12.14)	(7 16)	224 88
	RAYMOND & JANE BAIRD	Perpetual Care	Stcks & Bnds	0.00	672 75	0.00	23.38	0.00	696.13	(1 64)	0.0027	16.57	(36 43)	(21.50)	674 63
	JAMES & LUCILLE BAIRD	Perpetual Care	Stcks & Bnds	0 00	672 75	0.00	23.38	0.00	696.13	(1 64)	0.0027	16.57	(36.43)	(21.50)	674 63
	MARIE BRAID	Perpetual Care	Stcks & Bnds	0.00	672 76	0.00	23.38	0.00	696.14	(1 64)	0.0027	16.57	(36.43)	(21.50)	674 64

MAJORIE A ZERBAL	Perpetual Care	Stcks & Bnds	0.00	223 36	0.00	7.76	0.00	231 12	(0.54)	0.0009	5 50	(12 09)	(7 14)	223 98
ALDER & MARION BRUNELL	Perpetual Care	Stcks & Bnds	0.00	334 32	0.00	11.62	0.00	345 94	(0 81)	0.0013	8 23	(18 10)	(10.68)	335 26
FLORENCE WHITEHOUSE	Perpetual Care	Stcks & Bnds	0.00	222.88	0.00	7.75	0.00	230.63	(0.54)	0 0009	5 49	(12.07)	(7.12)	223 50
PHILIP St. PIERRE	Perpetual Care	Stcks & Bnds	0 00	653.40	0.00	22.71	0.00	676 10	(1 59)	0.0026	16 09	(35 38)	(20.88)	655 22
LESTER F. ORLACCHIO	Perpetual Care	Stcks & Bnds	0.00	653.40	0.00	22.71	0.00	676 10	(1.59)	0.0026	16.09	(35 38)	(20.88)	655.22
ROBERT & LINDA WOOSTER	Perpetual Care	Stcks & Bnds	0.00	653 40	0.00	22.71	0.00	676 10	(1.59)	0.0026	16 09	(35 38)	(20.88)	655.22
WALLACE & BLANCHE WOOSTER, SR.	Perpetual Care	Stcks & Bnds	0.00	653 40	0.00	22.71	0.00	676 10	(1 59)	0.0026	16 09	(35.38)	(20.88)	655 22
WALLACE & VIVIAN WOOSTER, JR.	Perpetual Care	Stcks & Bnds	0.00	653 40	0.00	22.71	0.00	676 10	(1.59)	0.0026	16.09	(35 38)	(20.88)	655 22
PATRICIA R. WHEELER	Perpetual Care	Stcks & Bnds	0.00	653.40	0.00	22.71	0.00	676 10	(1 59)	0.0026	16 09	(35 38)	(20 88)	655 22
JOHN & DOROTHY MOORE	Perpetual Care	Stcks & Bnds	0.00	777.05	0.00	27.01	0.00	804 06	(0.76)	0.0031	19 14	(42.08)	(23.70)	780.36
THOMAS & KATHERINE DUFFY	Perpetual Care	Stcks & Bnds	0.00	653 40	0.00	22.71	0.00	676 10	(1 59)	0.0026	16 09	(35 38)	(20.88)	655 22

CHARTER TRUST COMPANY

Town of Jaffrey, Cutter Cemetery

MS-9, December 2009

					PRINCIPAL - SUB-ACCT # 5850910910					INCOME - SUB-ACCT # 5850910910					
						YTD TOTALS						YTD TOTALS			
DATE	TRUST NAME	PURPOSE	HOW INVSTD	% of TOTAL DEC	BALANCE PRINCIPAL 01/01/09	NEW FUNDS	GAIN / LOSS	EXPEND	BALANCE PRINCIPAL YEAR END DEC	BALANCE INCOME 01/01/09	%%%% DEC	NET INCOME	TRANS / EXPEND	BALANCE INCOME YEAR END DEC	TOTAL PRINCIPAL & INCOME DEC
1885	CUTTER CEM PERP CARE	Perpetual Care	Stcks & Bnds	0 40	15,780.74	0.00	548.43	0.00	16,329 17	364.94	0.4005	388.62	(755.95)	(2.39)	16,326.78
unknown	CAROLINE H CUTTER	Perpetual Care	Stcks & Bnds	0 01	312.07	0.00	10.85	0 00	322.91	7 22	0.0079	7 69	(14.95)	(0.05)	322.87
unknown	ESTHER BALDWIN	Perpetual Care	Stcks & Bnds	0.05	2,119.52	0.00	73.66	0.00	2,193.18	49.01	0.0538	52.20	(101.53)	(0.32)	2,192.85
unknown	JOHN B. ALLEN	Perpetual Care	Stcks & Bnds	0.01	208.01	0.00	7.23	0.00	215.24	4.81	0.0053	5.12	(9.96)	(0.03)	215.21
unknown	JON BALDWIN	Perpetual Cere	Stcks & Bnds	0.01	208.01	0.00	7 23	0.00	215 24	4 81	0.0053	5.12	(9.96)	(0.03)	215.21
unknown	GB AND KW BLAIN	Perpetual Care	Stcks & Bnds	0.01	208.01	0.00	7.23	0.00	215.24	4.81	0.0053	5.12	(9.96)	(0.03)	215.21
unknown	TIMOTHY BLODGETT	Perpetual Cere	Stcks & Bnds	0.01	208 01	0.00	7.23	0.00	215 24	4.81	0.0053	5.12	(9.96)	(0.03)	215.21
unknown	HENRY CHAMBERLAIN	Perpetual Care	Stcks & Bnds	0.01	208.01	0.00	7.23	0.00	215 24	4.81	0.0053	5.12	(9.96)	(0.03)	215.21
unknown	ALICE CUTTER	Perpetual Care	Stcks & Bnds	0.06	2,379.30	0.00	82 69	0 00	2,461 99	55 02	0.0604	58.59	(113.98)	(0.36)	2,461.63
unknown	JOANAN CUTTER	Perpetual Care	Stcks & Bnds	0.01	208.01	0.00	7.23	0 00	215 24	4 81	0.0053	5.12	(9.96)	(0.03)	215.21
unknown	MARY CUTTER	Perpetual Cere	Stcks & Bnds	0.01	208.01	0.00	7.23	0.00	215.24	4.81	0.0053	5.12	(9.96)	(0.03)	215.21
unknown	BERTHA DANFORTH	Perpetual Care	Stcks & Bnds	0.01	208.01	0.00	7.23	0.00	215.24	4.81	0.0053	5.12	(9.96)	(0.03)	215.21
unknown	HARVEY M. GILMORE	Perpetual Care	Stcks & Bnds	0.01	416.18	0.00	14 46	0.00	430 64	9 62	0.0106	10.25	(19.94)	(0.06)	430.58
unknown	ARLAND B.HUNT	Perpetual Care	Stcks & Bnds	0 01	208.01	0.00	7.23	0.00	215 24	4 81	0.0053	5.12	(9.96)	(0.03)	215.21
unknown	DEXTER JEWELL	Perpetual Care	Stcks & Bnds	0 01	208.01	0.00	7.23	0 00	215 24	4 81	0.0053	5.12	(9.96)	(0.03)	215.21
unknown	EMILY JEWELL	Perpetual Care	Stcks & Bnds	0.01	208.01	0.00	7.23	0.00	215 24	4.81	0.0053	5.12	(9.96)	(0 03)	215.21
unknown	COBURN KIDD	Perpetual Care	Stcks & Bnds	0 01	410.91	0.00	14.28	0.00	425.19	9.50	0.0104	10.12	(19.68)	(0.06)	425.13
unknown	GERTRUDE KNIGLY	Perpetual Care	Stcks & Bnds	0.01	208.01	0.00	7.23	0.00	215 24	4 81	0.0053	5.12	(9.96)	(0.03)	215.21
unknown	WILLIAM LANG	Perpetual Care	Stcks & Bnds	0 01	208.01	0.00	7.23	0.00	215.24	4.81	0.0053	5.12	(9.96)	(0.03)	215.21
unknown	C.F. LAWRENCE	Perpetual Cere	Stcks & Bnds	0 01	208.01	0.00	7.23	0.00	215.24	4.81	0.0053	5.12	(9.96)	(0.03)	215.21
unknown	LIVINGSTON SHEDD	Perpetual Care	Stcks & Bnds	0.01	208.01	0.00	7.23	0.00	215 24	4.81	0.0053	5.12	(9.96)	(0.03)	215.21
unknown	D.C. & A.E. LYNCH	Perpetual Care	Stcks & Bnds	0.01	208.01	0.00	7 23	0 00	215 24	4.81	0.0053	5.12	(9.96)	(0.03)	215.21
unknown	MAGOUN FAMILY ASSOCIATION	Perpetual Care	Stcks & Bnds	0.03	1,046.67	0.00	36.38	0.00	1,083.05	24 20	0.0266	25.78	(50.14)	(0.16)	1,082.89
unknown	FRITZ MESSERL & AKKR	Perpetual Care	Stcks & Bnds	0.01	208.01	0.00	7 23	0.00	215.24	4 81	0.0053	5.12	(9.96)	(0.03)	215.21
unknown	SALLY M. PAGE	Perpetual Cere	Stcks & Bnds	0.01	416.18	0.00	14.46	0.00	430.64	9.62	0.0106	10.25	(19.94)	(0.06)	430.58
unknown	JOSEPH RICHARDSON	Perpetual Care	Stcks & Bnds	0.03	1,020.08	0.00	35.45	0.00	1,055.54	23.59	0.0259	25.12	(48.87)	(0.15)	1,055.38
unknown	PHOEBE ROITH	Perpetual Cere	Stcks & Bnds	0 01	208 01	0.00	7.23	0.00	215.24	4.81	0.0053	5.12	(9.96)	(0.03)	215.21
unknown	SWELL	Perpetual Care	Stcks & Bnds	0.01	208.01	0.00	7.23	0 00	215 24	4.81	0.0053	5.12	(9.96)	(0.03)	215.21
unknown	ALBERT B. SNOW	Perpetual Care	Stcks & Bnds	0.01	530.51	0.00	18.44	0.00	548.95	12 27	0.0135	13.06	(25.41)	(0.08)	548 87
unknown	UNDERWOOD BAKER	Perpetual Care	Stcks & Bnds	0.01	208 01	0.00	7.23	0.00	215.24	4.81	0.0053	5.12	(9.96)	(0.03)	215 21
unknown	PETER UPTON	Perpetual Care	Stcks & Bnds	0.05	2,155.79	0.00	74.92	0.00	2,230.71	49.85	0.0547	53.09	(103.27)	(0.33)	2,230.38

unknown	LAWRENCE WETHERELL	Perpetual Care	Stcks & Bnds	0.01	208.01	0.00	7.23	0.00	215.24	4.81	0.0053	5.12	(9.96)	(0.03)	215.21
unknown	FRANK & EDITH WRIGHT	Perpetual Care	Stcks & Bnds	0.01	208.01	0.00	7.23	0.00	215.24	4.81	0.0053	5.12	(9.96)	(0.03)	215.21
unknown	FP YEATMAN & MULFORD	Perpetual Care	Stcks & Bnds	0.01	208.01	0.00	7.23	0.00	215.24	4.81	0.0053	5.12	(9.96)	(0.03)	215.21
unknown	WILLIAM & MARY PAYSON	Perpetual Care	Stcks & Bnds	0.01	330.47	0.00	11.48	0.00	341.95	7.69	0.0084	8.14	(15.83)	(0.01)	341.95
unknown	GRAMM	Perpetual Care	Stcks & Bnds	0.01	430.64	0.00	14.97	0.00	445.61	9.97	0.0109	10.61	(20.63)	(0.05)	445.56
unknown	HAMILTON	Perpetual Care	Stcks & Bnds	0.01	538.31	0.00	18.71	0.00	557.02	12.45	0.0137	13.26	(25.79)	(0.08)	556.94
unknown	DAVID & GRACE GOURD	Perpetual Care	Stcks & Bnds	0.01	214.07	0.00	7.44	0.00	221.50	4.95	0.0054	5.27	(10.25)	(0.03)	221.47
unknown	DAVIDA WOODS	Perpetual Care	Stcks & Bnds	0.02	709.50	0.00	24.66	0.00	734.16	(11.88)	0.0180	17.47	(33.99)	(28.39)	705.77
unknown	PETER & LOUISE C CURRAN	Perpetual Care	Stcks & Bnds	0.01	321.55	0.00	11.17	0.00	332.73	7.44	0.0082	7.92	(15.40)	(0.05)	332.68
2001	B	Perpetual Care	Stcks & Bnds	0.00	155.03	0.00	5.39	0.00	160.42	4.83	0.0039	3.82	(7.43)	1.22	161.64
2003	CREELMAN, SCOTT	Perpetual Care	Stcks & Bnds	0.03	1,330.18	0.00	46.23	0.00	1,376.41	8.56	0.0338	32.76	(63.72)	(22.41)	1,354.00
2003	BRANDIN, ERIC	Perpetual Care	Stcks & Bnds	0.01	443.38	0.00	15.41	0.00	458.79	2.85	0.0113	10.92	(21.24)	(7.47)	451.32
2003	RODIER, PATRICIA J	Perpetual Care	Stcks & Bnds	0.02	356.36	0.00	12.38	0.00	368.74	358.19	0.0090	8.78	(17.07)	349.90	718.64
2008	Alvah Niemela	Perpetual Care	Stcks & Bnds	0.03	1,069.96	0.00	37.18	0.00	1,107.14	13.67	0.0272	26.35	(51.25)	(11.24)	1,095.91
2008	Elvin & Lisa Ramey	Perpetual Care	Stcks & Bnds	0.04	1,426.61	0.00	49.58	0.00	1,476.19	18.23	0.0362	35.13	(68.34)	(14.98)	1,461.21
2008	Donna & Patricia Sawtelle	Perpetual Care	Stcks & Bnds	0.02	708.78	0.00	24.63	0.00	733.41	5.31	0.0180	17.45	(33.95)	(11.19)	722.22
				TOTAL	39,407.06	0.00	1,369.52	0.00	40,776.59	1,167.75	1.0000	970.45	(1,887.72)	250.48	41,027.07

CHARTER TRUST COMPANY

Town of Jaffrey, Old Burying Ground Cemetery

MS-9, December 2009

					PRINCIPAL - SUB-ACCT # 5850910910					INCOME - SUB-ACCT # 5850910910					
						YTD TOTALS						YTD TOTALS			
DATE	TRUST NAME	PURPOSE	HOW INVSTD	% of TOTAL DEC	BALANCE PRINCIPAL 01/01/09	NEW FUNDS	GAIN / LOSS	EXPEND	BALANCE PRINCIPAL YEAR END DEC	BALANCE INCOME 01/01/09	%%%% DEC	NET INCOME	TRANS / EXPEND	BALANCE INCOME YEAR END DEC	TOTAL PRINCIPAL & INCOME DEC
1885	OLD BURYING GROUND	Perpetual Care	Stcks & Bnds	0.43	28,669 43	0.00	996.36	0.00	29,665.79	1,199 47	0.4270	706.03	(1,370.57)	534.94	30,200.73
unknowr	E.M. DICKENSON	Perpetual Care	Stcks & Bnds	0.00	311.15	0.00	10.81	0.00	321.96	(17.22)	0.0046	7.66	(14.87)	(24.43)	297.53
unknowr	EDITH E. FROST	Perpetual Care	Stcks & Bnds	0.01	414 86	0.00	14 42	0.00	429.28	(6.95)	0.0062	10.22	(19.83)	(16.57)	412.71
unknowr	FRANK HAZEL	Perpetual Care	Stcks & Bnds	0.02	1,343 85	0.00	46.70	0.00	1,390.55	47.85	0.0200	33.09	(64 24)	16.70	1,407.25
unknowr	ASA NUTTING	Perpetual Care	Stcks & Bnds	0.00	207 41	0.00	7 21	0.00	214.62	(27.42)	0.0031	5.11	(9.92)	(32.23)	182.39
unknowr	HUBERT ONEIL	Perpetual Care	Stcks & Bnds	0.02	1,204 05	0.00	41.84	0.00	1,245.90	41.95	0.0179	29.65	(57.56)	14.04	1,259.94
unknowr	C.S. PHELPS	Perpetual Care	Stcks & Bnds	0.01	622.29	0.00	21 63	0.00	643.92	13.59	0.0093	15.32	(29.75)	(0.84)	643.08
unknowr	C.S. NUTTING	Perpetual Care	Stcks & Bnds	0.01	414.86	0.00	14.42	0.00	429.28	(6.95)	0.0062	10.22	(19.83)	(16.57)	412.71
unknowr	H.V. SHATTUCK	Perpetual Care	Stcks & Bnds	0 01	621.60	0.00	21.60	0.00	643.20	13.49	0.0093	15.31	(29.72)	(0.92)	642.27
unknowr	J&J UNDERWOOD	Perpetual Care	Stcks & Bnds	0.00	207 47	0.00	7.21	0.00	214.68	(27 42)	0.0031	5.11	(9.92)	(32.23)	182.46
unknowr	THOMAS UPTON	Perpetual Care	Stcks & Bnds	0.00	207.47	0.00	7.21	0.00	214.68	(27.42)	0.0031	5.11	(9.92)	(32.23)	182.46
unknowr	CHARLES F TAYLOR	Perpetual Care	Stcks & Bnds	0.01	777 13	0.00	27.01	0.00	804.13	23.95	0.0116	19.14	(37.15)	5.94	810.07
unknowr	REV A MOSSHAMMER	Perpetual Care	Stcks & Bnds	0.02	1,022.97	0.00	35 55	0.00	1,058.53	34.31	0.0152	25.19	(48 90)	10.60	1,069.13
unknowr	ELAINE RUSSEL	Perpetual Care	Stcks & Bnds	0.02	1,020.78	0.00	35 48	0.00	1,056.26	34.22	0.0152	25.14	(48.80)	10.56	1,066.82
unknowr	WM C. ARTHUR JR.	Perpetual Care	Stcks & Bnds	0 02	1,275.99	0.00	44 34	0.00	1,320.33	44.99	0.0190	31.42	(61.00)	15.41	1,335.74
unknowr	BURGESS	Perpetual Care	Stcks & Bnds	0.02	1,143.35	0.00	39.74	0.00	1,183.09	39.40	0.0170	28.16	(54 66)	12.89	1,195.98
unknowr	EVELYN RUFFLE	Perpetual Care	Stcks & Bnds	0.01	489.97	0.00	17 03	0 00	507.00	0.46	0.0073	12.07	(23.42)	(10.90)	496.10
unknowr	JAMES & KATH. DRAPER	Perpetual Care	Stcks & Bnds	0.01	816 62	0.00	28.38	0.00	845.00	25.62	0.0122	20.11	(39.04)	6.69	851.69
unknowr	CHRLES & VIR BACON	Perpetual Care	Stcks & Bnds	0.00	102.09	0.00	3.55	0.00	105.64	(37 84)	0.0015	2.51	(4 88)	(40.21)	65.43
unknowr	KATHERINE BURGESS	Perpetual Care	Stcks & Bnds	0.01	816.11	0.00	28.36	0.00	844.48	25.59	0.0122	20.10	(39.02)	6.68	851.15
unknowr	B. FRAME	Perpetual Care	Stcks & Bnds	0.01	815.69	0.00	28.35	0.00	844.04	25.57	0.0121	20.09	(38.99)	6.66	850.70
unknowr	CUNNINGHAM	Perpetual Care	Stcks & Bnds	0 02	1,053.16	0.00	36.60	0.00	1,089.76	35.59	0.0157	25.94	(50 35)	11.18	1,100.94
unknowr	ELIZABETH SHEA	Perpetual Care	Stcks & Bnds	0.02	1,104.62	0.00	38.39	0.00	1,143.01	37.76	0.0165	27 20	(52.81)	12.15	1,155.17
unknowr	GEORGE & HELEN COX	Perpetual Care	Stcks & Bnds	0.01	446.77	0.00	15.53	0.00	462.30	(3.80)	0.0067	11.00	(21.36)	(14.15)	448.15
unknowr	ROBERT B STEPHENSON	Perpetual Care	Stcks & Bnds	0.01	670.16	0.00	23.29	0.00	693.45	18.37	0.0100	16.50	(32.04)	2.83	696.28
unknowr	BANCROFT & SUSAN GREEN	Perpetual Care	Stcks & Bnds	0.01	616.85	0.00	21.44	0.00	638.29	13.06	0.0092	15.19	(29.49)	(1.24)	637.05
unknowr	BANCROFT & SUSAN GREEN	Perpetual Care	Stcks & Bnds	0.01	925.30	0.00	32.16	0.00	957.46	30.19	0.0138	22.79	(44.23)	8.75	966.21
unknowr	JANE W & FREDERICK TORREY	Perpetual Care	Stcks & Bnds	0.02	1,539 44	0.00	53.50	0.00	1,592.94	56.08	0.0229	37.91	(73.59)	20 40	1,613.34
unknowr	JOHN V. & SADIE M. HUBBARD	Perpetual Care	Stcks & Bnds	0.01	967.06	0.00	33.61	0.00	1,000.67	31.96	0.0144	23.82	(46.23)	9.54	1,010.21
unknowr	DAVIS ET AL	Perpetual Care	Stcks & Bnds	0.06	4,298.11	0.00	149 37	0.00	4,447 49	172.35	0.0640	105.85	(205.48)	72.72	4,520.21
unknowr	RUSSELL	Perpetual Care	Stcks & Bnds	0.02	1,070.36	0.00	37 20	0.00	1,107.56	36.35	0.0159	26.36	(51.17)	11.54	1,119.10

unknowr	**CAROLINE S. HAMLEN**	Perpetual Care	Stcks & Bnds	0 03	1,712.51	0.00	59.52	0.00	1,772.03	63.38	0.0255	42.17	(81.87)	23.69	1,795.71
unknowr	**JOHN A. & MARGARET B. HRONES**	Perpetual Care	Stcks & Bnds	0.02	1,219.85	0.00	42.39	0.00	1,262.24	42.62	0.0182	30.04	(58.32)	14.34	1,276.58
unknowr	**THOMAS N. & LOUISE M. KELL**	Perpetual Care	Stcks & Bnds	0 02	1,372.33	0.00	47.69	0.00	1,420.02	49.04	0.0204	33 80	(65.61)	17.23	1,437.25
unknowr	**WESLEY A. & HELEN W. MALLERY**	Perpetual Care	Stcks & Bnds	0 01	677.71	0.00	23.55	0.00	701.26	19.12	0.0101	16 69	(32.40)	3.41	704.67
unknowr	**THOMAS L. JR. & ANN M. RALEIGH**	Perpetual Care	Stcks & Bnds	0 01	813.23	0.00	28.26	0.00	841.49	25.48	0.0121	20.03	(38.88)	6.63	848.11
unknowr	**W.F. WESSELHOEFT**	Perpetual Care	Stcks & Bnds	0.02	1,050.67	0.00	36 51	0.00	1,087.18	35.48	0.0156	25.87	(50.23)	11.13	1,098.31
unknowr	**HENRY SCHULTE**	Perpetual Care	Stcks & Bnds	0.02	1,563.77	0.00	54.35	0.00	1,618.11	57.11	0.0233	38.51	(74.76)	20.87	1,638.98
unknowr	**DAVID & ELIZABETH TRIMBLE**	Perpetual Care	Stcks & Bnds	0 00	251.90	0.00	8.75	0.00	260.66	(23.07)	0.0038	6.20	(12.04)	(28.91)	231.75
unknowr	**CHASE, ROBERT A. & ANN P.**	Perpetual Care	Stcks & Bnds	0 00	251.36	0.00	8.74	0.00	260.10	(22.79)	0.0037	6.19	(12.02)	(28.61)	231.48
unknowr	**SIMONTON, WILLIAM N & NANCY C**	Perpetual Care	Stcks & Bnds	0.00	251.36	0.00	8.74	0 00	260.10	(23.08)	0.0037	6.19	(12.02)	(28.90)	231.19
unknowr	**M.**	Perpetual Care	Stcks & Bnds	0.01	502.72	0.00	17.47	0.00	520.20	1.74	0.0075	12.38	(24.03)	(9.91)	510.28
unknowr	**MACY, PETER G. EST.**	Perpetual Care	Stcks & Bnds	0 01	502.72	0.00	17.47	0.00	520.20	1.74	0.0075	12.38	(24.03)	(9.91)	510.28
unknowr	**ESHOO, VIRGINIA H.**	Perpetual Care	Stcks & Bnds	0.00	243.34	0.00	8 46	0 00	251.80	(23.88)	0.0036	5.99	(11.63)	(29.52)	222.28
unknowr	**CONNOLLY, NANCY R.**	Perpetual Care	Stcks & Bnds	0 00	243.34	0.00	8 46	0.00	251.80	(23 88)	0 0036	5.99	(11 63)	(29.52)	222.28
unknowr	**ELIZABETH O'NEIL**	Perpetual Care	Stcks & Bnds	0 00	227 28	0.00	7 90	0.00	235.18	(23 13)	0.0034	5.60	(10 87)	(28.39)	206.79
unknowr	**KOHAK**	Perpetual Care	Stcks & Bnds	0.00	227.28	0.00	7.90	0.00	235.18	(21 51)	0.0034	5.60	(10.87)	(26.77)	208.41
unknowr	**BENNETT, ROBERT & BONNIE**	Perpetual Care	Stcks & Bnds	0 01	454.56	0.00	15 80	0.00	470.36	4.94	0.0068	11.19	(21.73)	(5.60)	464.76
unknowr	**SCHLICHER, JILL**	Perpetual Care	Stcks & Bnds	0.01	383.15	0.00	13.32	0 00	396.47	(4.16)	0.0057	9 44	(18.32)	(13.04)	383.43
				TOTAL	67,146 10	0.00	2,333.55	0.00	69,479.66	1,982.30	1.0000	1,653.59	(3,209.98)	425.91	69,905.56

CHARTER TRUST COMPANY

Acct # 5850910910

MS - 10 Jaffrey Common Trust Funds, January 2009 - December 2009

Shares 1/1	Shares 12/31	Description of Investment			Balance Begin. of Year	Purchases	Proceeds from Sales	Gain / (Loss) from Sales	Adjust. to Book Value	Balance End of Year	Income During Year	Beginning Market Value	Year End Market Value
Money Market Funds													
429,013.72	304,696.36	GOVERNMENT II MMKT FUND 033			429,013.72	440,884.26	565,201.62	0.00	0.00	304,696.36	908.48	429,013.72	304,696.36
		Total Money Market Funds			***429,013.72***	***440,884.26***	***565,201.62***	***0.00***	***0.00***	***304,696.36***	***908.48***	***429,013.72***	***304,696.36***
U.S. Government Notes and Bonds													
100,000	100,000	US TREASURY NOTE	3.875%	5/15/2010	99,932.26	0.00	0.00	0.00	0.00	99,932.26	3,875.00	104,840.00	101,340.00
100,000	0	US TREASURY NOTE	4.125%	5/15/2015	99,231.43	0.00	111,812.50	12,581.07	0.00	0.00	900.21	114,688.00	0.00
50,000	0	US TREASURY NOTE	4.250%	8/15/2014	49,673.83	0.00	56,500.00	6,826.17	0.00	0.00	987.43	57,469.00	0.00
50,000	0	US TREASURY NOTE	4.625%	11/15/2016	50,384.77	0.00	57,000.00	6,615.23	0.00	0.00	504.66	59,031.50	0.00
50,000	0	US TREASURY NOTE	5.000%	2/15/2011	51,322.27	0.00	54,296.88	2,974.61	0.00	0.00	1,161.68	54,660.00	0.00
		Total U.S. Government Notes and Bonds			***350,544.56***	***0.00***	***279,609.38***	***28,997.08***	***0.00***	***99,932.26***	***7,428.98***	***390,688.50***	***101,340.00***
Corporate Bonds													
75,000	0	GENERAL ELEC CAP	4.000%	2/17/2009	73,588.50	0.00	75,000.00	1,411.50	0.00	0.00	1,500.00	75,018.75	0.00
50,000	50,000	GOLDMAN SACHS GR	5.250%	4/1/2013	50,386.00	0.00	0.00	0.00	0.00	50,386.00	2,625.00	46,047.00	52,959.00
0	50,000	HEWLETT PACKARD	2.950%	8/15/2012	0.00	50,672.00	0.00	0.00	0.00	50,672.00	233.54	0.00	51,023.00
50,000	0	HSBC FINANCE CORP	5.250%	1/14/2011	49,965.50	0.00	42,420.00	-7,545.50	0.00	0.00	1,815.63	48,476.00	0.00
50,000	0	HSBC HLDGS PLC	5.250%	12/12/2012	49,970.50	0.00	45,425.00	-4,545.50	0.00	0.00	736.46	50,236.50	0.00
50,000	0	IBM CORP	4.375%	6/1/2009	49,048.50	0.00	50,000.00	951.50	0.00	0.00	1,093.75	50,179.00	0.00
		Total Corporate Bonds			***272,959.00***	***50,672.00***	***212,845.00***	***-9,728.00***	***0.00***	***101,058.00***	***8,004.38***	***269,957.25***	***103,982.00***
Municipal Bonds													
0	50,000	SOUTHERN ILL UNIV	3.625%	4/1/2014	0.00	50,500.00	0.00	-39.00		50,461.00	684.72	0.00	50,055.00
		Total Municipal Bonds			***0.00***	***50,500.00***	***0.00***	***-39.00***	***0.00***	***50,461.00***	***684.72***	***0.00***	***50,055.00***
Common Equity Securities													
600	600	AIR PRODUCTS & CHEMICALS INC			38,143.00	0.00	0.00	0.00	0.00	38,143.00	1,074.00	30,162.00	48,636.00
400	0	APACHE CORP			27,100.00	0.00	27,692.88	592.88	0.00	0.00	120.00	29,812.00	0.00
600	300	APPLE COMPUTER INC			41,109.00	0.00	61,569.01	40,857.01	0.00	20,397.00	0.00	51,210.00	63,219.60
2000	2100	AT & T INC			72,163.32	2,614.00	0.00	0.00	0.00	74,777.32	3,403.00	57,000.00	58,863.00
1200	1200	AUTOMATIC DATA PROCESSING INC			50,458.34	0.00	0.00	0.00	0.00	50,458.34	1,584.00	47,208.00	51,384.00
1700	0	BANK AMERICA CORP			63,974.43	0.00	28,085.82	-35,888.61	0.00	0.00	51.00	23,936.00	0.00
800	1300	CATERPILLAR INC			32,152.22	18,078.80	0.00	0.00	0.00	50,231.02	1,722.00	35,736.00	74,087.00
900	1000	CHEVRON CORP			34,578.41	6,825.70	0.00	0.00	0.00	41,404.11	2,530.00	66,573.00	76,990.00
2000	2000	CISCO SYS INC			52,060.00	0.00	0.00	0.00	0.00	52,060.00	0.00	32,600.00	47,880.00
1200	1500	CONOPHILLIPS			71,183.98	12,363.50	0.00	0.00	0.00	83,547.48	2,724.00	62,160.00	76,605.00

500	0	CONSTELLATION ENERGY GROUP INC	29,232.00	0.00	11,455.70	-17,776.30	0.00	0.00	358.75	12,545.00	0.00
1100	1100	DOMINION RESOURCES INC VA	41,045.00	0.00	0.00	0.00	0.00	41,045.00	1,925.00	39,424.00	42,812.00
1000	1500	DU PONT E I DE NEMOURS & CO	40,933.13	15,224.01	0.00	0.00	0.00	56,157.14	2,009.00	25,300.00	50,505.00
1200	1500	EMERSON ELEC CO	61,055.73	10,407.31	0.00	0.00	0.00	71,463.04	1,855.50	43,932.00	63,900.00
1000	1000	EXXON MOBIL CORP	5,919.48	0.00	0.00	0.00	0.00	5,919.48	1,660.00	79,830.00	68,190.00
1000	1000	FPL GROUP INC	64,737.02	0.00	0.00	0.00	0.00	64,737.02	1,890.00	50,330.00	52,820.00
500	0	FRANKLIN RESOURCES INC	41,268.00	0.00	56,874.52	15,606.52	0.00	0.00	420.00	31,890.00	0.00
700	0	FREEPORT-MCMORAN COPPER & GOLD INC	42,352.54	8,257.48	74,675.07	24,065.05	0.00	0.00	0.00	17,108.00	0.00
1600	2000	GENERAL ELECTRIC CO	22,563.77	4,680.96	0.00	0.00	0.00	27,244.73	1,392.00	25,920.00	30,260.00
0	200	GENERAL MLS INC	0.00	10,208.92	0.00	0.00	0.00	10,208.92	188.00	0.00	14,162.00
1600	0	GILEAD SCIENCES INC	48,614.00	0.00	76,334.68	27,720.68	0.00	0.00	0.00	81,824.00	0.00
300	0	GOLDMAN SACHS GROUP INC	42,621.00	0.00	49,359.08	6,738.08	0.00	0.00	245.00	25,317.00	0.00
1200	1200	HONEYWELL INTERNATIONAL INC	40,020.00	0.00	0.00	0.00	0.00	40,020.00	1,452.00	39,396.00	47,040.00
0	2500	INTEL CORP	0.00	48,768.10	0.00	0.00	0.00	48,768.10	630.00	0.00	51,000.00
800	600	INTL BUSINESS MACHINE	55,371.67	0.00	24,311.91	8,655.48	0.00	39,715.24	1,610.00	67,328.00	78,540.00
0	0	ISHARES BARCLAYS AGG BOND	0.00	45,774.48	46,918.13	1,143.65	0.00	0.00	684.88	0.00	0.00
0	500	ISHARES TR FTSE CHINA 25 INDEX	0.00	22,459.00	0.00	0.00	0.00	22,459.00	111.07	0.00	21,130.00
0	1000	ISHARES MSCI EAFE INDEX FD	0.00	56,727.00	0.00	0.00	0.00	56,727.00	495.74	0.00	55,280.00
0	500	ISHARES MSCI EMERG MKTS INDEX FD	0.00	20,669.00	0.00	0.00	0.00	20,669.00	161.45	0.00	20,750.00
0	500	ISHARES MSCI PACIFIC EX-JAPAN INDEX FD	0.00	21,602.00	0.00	0.00	0.00	21,602.00	400.80	0.00	20,685.00
0	500	ISHARES TR S & P MIDCAP 400 INDEX FD	0.00	35,399.15	0.00	0.00	0.00	35,399.15	168.26	0.00	36,205.00
0	350	ISHARES TR S & P SMALLCAP 600 INDEX FD	0.00	18,692.59	0.00	0.00	0.00	18,692.59	59.34	0.00	19,152.00
800	1100	JOHNSON & JOHNSON	19,964.99	16,451.65	0.00	0.00	0.00	36,416.64	1,936.00	47,864.00	70,851.00
2000	2400	JOHNSON CONTROLS INC	61,349.30	8,736.60	0.00	0.00	0.00	70,085.90	1,118.00	36,320.00	65,376.00
1000	1000	KIMBERLY CLARK CORP	30,832.38	0.00	0.00	0.00	0.00	30,832.38	2,380.00	52,740.00	63,710.00
1000	1100	McDONALDS CORP	59,401.30	5,524.00	0.00	0.00	0.00	64,925.30	2,205.00	62,190.00	68,684.00
1000	1300	MCKESSON CORP	62,897.00	12,106.45	0.00	0.00	0.00	75,003.45	540.00	38,730.00	81,250.00
2000	2400	MICROSOFT	69,761.72	8,958.92	0.00	0.00	0.00	78,720.64	1,170.00	38,880.00	73,152.00
1000	1200	NORFOLK SOUTHERN CORP	45,700.00	7,043.72	0.00	0.00	0.00	52,743.72	1,530.00	47,050.00	62,904.00
1100	1100	PEPSICO INC	42,190.83	0.00	0.00	0.00	0.00	42,190.83	1,925.00	60,247.00	66,880.00
1200	3000	PFIZER INC	53,214.00	29,507.75	0.00	0.00	0.00	82,721.75	1,424.00	21,252.00	54,570.00
1000	1100	PROCTER & GAMBLE CO	59,596.00	4,879.75	0.00	0.00	0.00	64,475.75	1,852.00	61,820.00	66,693.00
0	800	SOUTHERN COMPANY	0.00	24,843.68	0.00	0.00	0.00	24,843.68	875.00	0.00	26,656.00
2500	2500	STAPLES INC	56,078.29	0.00	0.00	0.00	0.00	56,078.29	618.75	44,800.00	61,475.00
1000	1000	STATE STREET CORP	55,105.00	0.00	0.00	0.00	0.00	55,105.00	270.00	39,330.00	43,540.00
1500	1500	TARGET CORP	81,091.74	0.00	0.00	0.00	0.00	81,091.74	990.00	51,795.00	72,555.00
1200	0	THERMO FISHER SCIENTIFIC INC	47,275.02	4,455.85	61,619.84	9,888.97	0.00	0.00	0.00	40,884.00	0.00
800	1000	UNITED TECHNOLOGIES CORP	48,616.00	9,918.00	0.00	0.00	0.00	58,534.00	1,463.00	42,880.00	69,410.00
2000	2100	VERIZON COMMUNICATIONS	70,869.62	3,073.80	0.00	0.00	0.00	73,943.42	3,849.50	67,800.00	69,573.00
0	500	VULCAN MATERIALS COMPANY	0.00	23,658.85	0.00	0.00	0.00	23,658.85	250.00	0.00	26,335.00
1600	0	WACHOVIA CORP	43,439.64	0.00	0.00	0.00	-43,439.64	0.00	0.00	8,864.00	0.00
800	1000	WAL MART STORES INC	42,816.00	10,213.58	0.00	0.00	0.00	53,029.58	925.75	44,848.00	53,450.00
1700	2018	WELLS FARGO & CO	51,759.22	0.00	15.67	-98.30	43,439.64	95,084.89	988.82	50,116.00	54,465.82
		Total Common Equity Securities	*2,020,614.09*	*528,124.60*	*518,912.31*	*81,505.11*	*0.00*	*2,111,331.49*	*57,235.61*	*1,834,951.00*	*2,321,625.42*

Acct # 5850911310

CHARTER TRUST COMPANY

Jaffrey Other Funds, January 2009 - December 2009

Shares 1/1	Shares 12/31	Description of Investment			Balance Begin. of Year	Purchases	Proceeds from Sales	Gain / (Loss) from Sales	Adjust. to Book Value	Balance End of Year	Income During Year	Beginning Market Value	Year End Market Value
Money Market Funds													
######	627,754.82	GOVERNMENT II MMKT FUND 033			1,464,970.74	136,469.30	973,685.22	0.00	0.00	627,754.82	2,793.71	1,464,970.74	627,754.82
		Total Money Market Funds			1,464,970.74	136,469.30	973,685.22	0.00	0.00	627,754.82	2,793.71	1,464,970.74	627,754.82
Savings, CD's & Time Deposits													
0.00	150,000.000	LAKE SUNAPEE BANK CD	1.243%	5/16/2010	0.00	150,000.00	0.00	0.00	0.00	150,000.00	0.00	0.00	150,000.00
0.00	100,421.180	LAKE SUNAPEE BANK CD	1.600%	2/14/2010	0.00	100,421.18	0.00	0.00	0.00	100,421.18	421.18	0.00	100,421.18
0.00	0.000	LAKE SUNAPEE BANK CD	1.690%	8/14/2009	0.00	100,421.18	100,421.18	0.00	0.00	0.00	1,273.19	0.00	0.00
0.00	150,000.000	MEREDITH VILLAGE SAV BK	1.880%	5/18/2010	0.00	150,000.00	0.00	0.00	0.00	150,000.00	1,741.32	0.00	150,000.00
0.00	100,000.000	MEREDITH VILLAGE SAV BK	1.880%	12/18/2009	0.00	100,000.00	0.00	0.00	0.00	100,000.00	1,102.25	0.00	100,000.00
0.00	0.000	SAVINGS BK OF WALPOLE	1.390%	11/19/2009	0.00	250,000.00	250,000.00	0.00	0.00	0.00	1,754.13	0.00	0.00
0.00	250,000.000	SAVINGS BK OF WALPOLE	1.240%	11/19/2010	0.00	250,000.00	0.00	0.00	0.00	250,000.00	0.00	0.00	250,000.00
		Total Money Market Funds			0.00	1,100,842.36	350,421.18	0.00	0.00	750,421.18	6,292.07	0.00	750,421.18
		TOTAL ASSETS			1,464,970.74	1,237,311.66	1,324,106.40	0.00	0.00	1,378,176.00	9,085.78	1,464,970.74	1,378,176.00
Cash		PRINCIPAL - CASH			0.00	0.00	0.00	0.00	0.00	-68,726.35	0.00	0.00	0.00
		INCOME - CASH			0.00	0.00	0.00	0.00	0.00	68,726.35	0.00	0.00	0.00
Fees		BANKING ASSISTANCE FEES			0.00	0.00	0.00	0.00	0.00	0.00	-10,028.27	0.00	0.00
		TOTAL Funds			1,464,970.74	1,237,311.66	1,324,106.40	0.00	0.00	1,378,176.00	-942.49	1,464,970.74	1,378,176.00

2009 Report of Expenditures

DEPARTMENT	APPROVED	ACTUAL	ENCUMB.	BALANCE
EXECUTIVE OFFICE	253,793	257,265		(3,472)
ELECTION & REGIST.	81,773	90,530		(8,757)
FINANCE ADMIN.	171,972	163,575		8,397
PROPERTY RECORDS	29,353	24,815		4,538
JUDICIAL & LEGAL	85,000	47,829		37,171
PLANNING & ZONING	69,471	66,478		2,993
GENERAL GOVT BLDGS	45,192	32,755		12,437
CEMETERIES	24,671	27,225		(2,554)
INSURANCE - PROP,LIAB,VEH	38,830	38,341		489
POLICE DEPARTMENT	1,159,031	1,062,649		96,382
CONTRACTED SERVICES	45,000	36,332		8,668
FIRE DEPARTMENT	287,854	272,306		15,548
BUILDING INSPECTION	64,389	80,169		(15,780)
EMERGENCY MGMT	951	625		326
PROSECUTION	156,752	152,675		4,077
HIGHWAY DEPARTMENT	965,253	889,623		75,630
BRIDGES	2,501	1,900		601
STREET LIGHTING	40,000	49,195		(9,195)
PARKS & COMMONS	23,801	25,010		(1,209)
RECYCLING/TRANSFER STA.	399,276	403,689		(4,413)
HEALTH DEPARTMENT	4,652	1,379		3,273
ANIMAL CONTROL	700	10		690
WELFARE	181,304	152,958		28,346
RECREATION DEPARTMENT	279,323	271,605		7,718
PUBLIC LIBRARY	280,495	277,556		2,939
PATRIOTIC PURPOSES	2,000	2,295		(295)
CONSERVATION	200	200		-
ECONOMIC DEVELOPMENT	26,775	26,216		559
DEBT SERVICE	300,235	254,977		45,258
CAPITAL OUTLAY	250,002	221,016		28,986
TOTAL GENERAL FUND	**5,270,549**	**4,931,199**	**-**	**339,350**
RECREATION REVENUE FUND	**75,350**	**69,928**	**-**	5,422
WATER FUND	**1,013,324**	**937,455**	**-**	75,869
SEWER/INDUSTRIAL PRETRMT	**1,371,149**	**970,538**	**-**	400,611
TOTAL COMBINED FUNDS	**$ 7,730,372**	**$ 6,909,120**	**$ -**	**$ 821,252**

Does not include year-end Adjusting Entries or Encumbrances

TOWN OF JAFFREY

	ORIGINAL ISSUE	YEAR ISSUED	LENGTH	DATE OF MATURITY	2010 PAYMENT SCHEDULE Beginning BALANCE	PRINCIPAL	INTEREST	TOTAL
JAFFREY FIRE STATION 1981 Warrant Article $250,000	$ 250,000	1982	30 years	1-Jan-2011	17,200.00	8,600.00	645.00	9,245.00
LANDFILL CLOSURE 1992 Warrant Article #2 $1.6M	$ 1,191,000	1992	20 years	15-Jan-2013	235,000.00	60,000.00	12,415.00	72,415.00
SEWER FACILITY UPGRADE 2001 1995 Warrant Article #3 $400,000 Authority	$ 239,517	2001	10 years	1-Mar-2010	23,951.74	23,951.74	670.65	24,622.39
SEWER FACILITY UPGRADE 2002 State of NH DES @ 3.7040% (66% Swr 34% GF)	$ 933,681	2002	20 years	1-Jan-2023	653,576.98	46,684.07	24,208.49	70,892.56
SEWER FACILITY UPGRADE 2005 2000 Warrant Article #4 for $3.75M (66% Swr 34% GF)	$ 1,506,247	2005	20 years	1-Jan-2025	1,204,997.28	75,312.33	44,440.30	119,752.63
WATER SYSTEM IMPROVEMENT USDA - Rural Development @ 4.50%	$ 2,355,000	1996	27 years	11-Jul-2014	740,741.32	84,108.00 82,560.36	33,331.64 (Additional Principal)	200,000.00
WATER MAINS BOND (67% Wtr 33% GF)	$ 1,500,000	2000	20 years	15-Jan-2021	900,000.00	75,000.00	44,062.50	119,062.50
RIVER ST. WATER MAINS (DWSRF) (67% Wtr 33% GF)	$ 680,000	2006	20 years	1-Oct-2026	578,000.00	34,000.00	24,173.21	58,173.21
NEW WATER SOURCE (DWSRF) (67% Wtr 33% GF)	$ 1,649,460	2008	20 years	1-May-2028	1,649,460.00	60,636.00 21,703.42	55,295.76 (P) Forgiveness	115,931.76
PIERCE CROSSING/HADLEY RD BRIDGE Stone Bridge TIFD District	$ 750,000	2001	20 years	15-Aug-2021	430,000.00	40,000.00	20,461.26	60,461.26
JAFFREY COMMUNITY CENTER Downtown TIFD District	$ 287,500	2004	20 years	15-Aug-2024	215,000.00	15,000.00	10,675.00	25,675.00
CAPITAL LEASE - Fire Truck Crimson Fire	$ 488,629	2005	5	10-Jun-2010	40,947.01	40,947.01	1,818.34	42,765.35
TOTAL DEBT SERVICE	$ 11,531,034				$ 6,688,874.33	$ 668,502.93	$ 272,197.15	$ 918,996.66

2009 Summary of Inventory Valuation

VALUATION

Total Land Valuation	$151,433,607
Total Current Use Valuation (breakdown below)	1,336,341
Total Building Valuation	311,807,565
Utilities	4,188,256
GROSS VALUATION	**$468,765,769**

EXEMPTIONS ALLOWED

Blind	$30,000
Elderly	1,573,757
Totally and Permanently Disabled	351,836
Solar	115,631
TOTAL APPLIED EXEMPTIONS	**$2,071,224**
NET VALUATION	**$470,836,993**

CURRENT USE SUMMARY INVENTORY

Classification	Acreage	Current Use Value
Farm Land	1,126.44	$320,608
Forest Land	11,789.03	988,887
Unproductive/Wetland	1,559.25	26,846
TOTALS	**14,474.72**	**$1,336,341**

2009 Summary of Inventory Valuation

FINANCIAL SUMMARY — TAX INCREMENT FINANCE DISTRICTS (TIFDs)

Stonebridge Industrial Park TIFD

2009 Assessed Value	$11,581,932
1998 Assessed Value (TIFD created)	$ 4,740,601
Captured Assessed Value	**$6,841,331**

Revenue	$168,160	(tax increment)
Expenditures	$ 80,167	
Balance:	$ 87,993	(Returned to the General Fund)

Downtown TIFD

2009 Assessed Value	$23,981,467
1998 Assessed Value (TIFD created)	$12,601,300
Captured Assessed Value	**$11,380,167**

Revenue	$279,725	(tax increment)
Expenditures	$130,757	
Balance	$148, 968	(Returned to the General Fund)

TOTAL RETURNED TO THE GENERAL FUND **$236,961**

$24.58 PER $1000 VALUATION
EQUALIZATION RATION = 100%

Town Rate	Local School Rate	State School Rate	County Rate	TOTAL RATE
$8.21	$10.89	$2.29	$3.19	$24.58

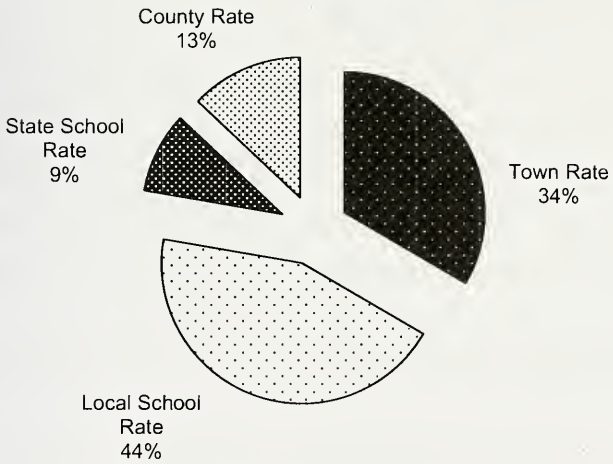

Motor Vehicle Registration, Municipal Agent fee, Motor Vehicle Surcharge fee, & other MV fees	
total remitted to the Treasurer	$752,505.56
Dog Licenses, & other misc dog fees	
total licenses issued - 1048	
total remitted to the Treasurer	$6,468.00
Building Permits, Boiler Permits	
total remitted to the Treasurer	$19,784.30
Pistol Permits and Parking Tickets	
total remitted to the Treasurer	$940.00
Town History Volumes	
total remitted to the Treasurer	$200.00
Land Fill Revenue	
total remitted to the Treasurer	$4,330.00
Dog Fines	
total remitted to the Treasurer	$875.00
Cable Franchise Fee	
total remitted to the Treasurer	$32,475.73
UCC, Marriage Lic. Fees, Certified Copy fees, Tax Lien fees, etc..	
total remitted to the Treasurer	$16,540.81
GRAND TOTAL REMITTED TO THE TREASURER	**$834,119.40**

For the Year Ending December 31, 2009

Debits	Levy for Year of this Report	Prior Levies	Prior Levies	Prior Levies
Uncollected Beg Year	**2009**	**2008**	**2007**	**2006**
Property Taxes	xxxxxxxxx	$ 1,012,813.03	$ -	
Downtown TIFD	xxxxxxxxx	$ 55,815.00		
StoneBridge TIFD	xxxxxxxxx	$ 54,146.58		
PSNH	xxxxxxxxx	$ 52,860.00		
Yield Taxes	xxxxxxxxx	$ -	$ 830.45	
Water	xxxxxxxxx	$ 59,551.12	$ 1,281.78	$ 2.00
Sewer	**xxxxxxxxx**	$ 75,460.95		
Taxes Committed				
Property Taxes - 3110	$ 10,790,036.00	$ 1,211.00		
Downtown TIFD	$ 582,676.00			
StoneBridge TIFD	$ 373,591.00			
PSNH	$ 43,943.00			
Land Use Change - 3120	$ 2.96			
Yield Tax - #3185	$ 15,538.85			
Excavation Tax - 3187	$ 2,155.80			
Utility Charges Water - 3189	$ 1,010,803.89	$ 665.00		
Utility Charges Sewer - 3189	$ 1,104,869.45			
Boat	$ 12,383.84			
Overpayments				
Property Taxes - 3110	$ 16,754.85	$ 2,118.00		
Utility #3189	$ 4,740.97	$ 123.67		
Utility Adjustment #3189	$ 53.82	$ 9.50		
Refunds				
Property Taxes - 3110	$ 29,819.72	$ 9,652.00		
Interest - Late Tax 3190	$ 12,540.46	$ 31,072.33	$ 156.55	$ 0.51
	$ -			
TOTAL DEBITS	**$ 13,999,910.61**	**$ 1,355,498.18**	**$ 2,268.78**	**$ 2.51**

Page 1

For the Year Ending December 31, 2009

Credits	Levy for this Year	Prior Levies	Prior Levies	Prior Levies
Remitted to Treasurer	**Year 2009**	**Year 2008**	**Year 2007**	**Year 2006**
Property Tax	$ 10,099,557.74	$ 702,646.94	$ -	
Downtown TIFD	$ 504,485.82	$ 34,701.00		
Stonebridge TIFD	$ 343,142.53	$ 47,612.58		
PSNH	$ 43,943.00	$ 52,860.00		
Land Use Change Tax	$ 2.96			
Yield Tax	$ 9,414.71	$	$ 830.45	
Excavation Activity @.02	$ 2,155.80	$ -		
Water	$ 816,083.85	$ 56,595.28	$ 745.35	$ 2.00
Sewer	$ 923,648.18	$ 60,648.18		
Boat	$ 12,383.84			
Conversion to Lien		$ 350,503.29		
Int.& Pen. Conv. To lien	$ 12,540.46	$ 31,072.33	$ 156.55	$ 0.51
Overpayments	$ 700.00	$ 17,851.54		
Abatements				
Property Tax	$ 7.74	$ -		
Utility	$ 163,145.46	$ -	$ -	
Uncollected Taxes - End of Year #1080				
Property Taxes	$ 735,685.48	$ 12.45		
Downtown TIFD	$ 78,851.73			
Stonebridge	$ 30,446.53			
Yield Tax	$ 6,124.14			
Water	$ 91,676.16	$ 988.00	$ 536.43	
Sewer	$ 125,914.48	$ 6.59		
Total Credits	**$ 13,999,910.61**	**$ 1,355,498.18**	**$ 2,268.78**	**$ 2.51**

Page 2

For the Year Ending December 31, 2009

DEBITS	Last Year's Levy 2008	Prior Levies 2007	Prior Levies 2006	Prior Levies 2005
Unredeemed Liens Balance at Beg of Year		$ 172,481.75	$ 41,338.45	$ 4,836.48
Liens Executed During Fiscal Year	$ 372,147.29			
Interest & Costs Collected (After Lien)	$ 13,831.46	$ 14,777.44	$ 14,731.26	$ 158.60
Total Debits	**$ 385,978.75**	**$ 187,259.19**	**$ 56,069.71**	**$ 4,995.08**

CREDITS	Last Year's Levy 2008	Prior Levies 2007	Prior Levies 2006	Prior Levies 2005
Redemptions	$ 119,478.91	$ 52,819.23	$ 36,121.63	$ 2,523.01
Interest & Costs Collected (after Lien Execution) #3190	$ 13,831.46	$ 14,777.44	$ 14,731.26	$ 158.60
Abatements of Unredeemed Taxes	$ 588.25	$ 823.13	$ -	
Liens Deeded to Municipality	$ -	$ -	$ -	$ -
Unredeemed Liens Bal. End of Year #1110	$ 252,080.13	$ 118,839.39	$ 5,216.82	$ 2,313.47
Total Credits	**$ 385,978.75**	**$ 187,259.19**	**$ 56,069.71**	**$ 4,995.08**

Page 3

For the Period of January 1, 2009, to December 31, 2009

RECREATION REVENUE FUND

Balance as of January 1, 2009	$30,866.86
Income	$70,311.16
Interest	$66.68
Bank Fee Credit	.00
	$101,244.70
Expended (Town of Jaffrey)	$72,107.04
Returned Checks	.00
Bank Fee	.00
Balance as of December 31, 2009	$29,137.66

BONDS AND SECURITY ACCOUNT

Balance as of January 1, 2009	$15,234.41
Income	$38,150.00
Interest	$70.21
	$53,454.62
Expended (Released Security Deposits)	$36,423.85
Balance as of December 31, 2009	$17,030.77

HELD EVIDENCE ACCOUNT

Balance as of January 1, 2009	$11,818.67
Income	$4,129.00
Interest	$5.68
	$15,953.35
Expended	$6,309.15
Balance as of December 31, 2009	$9,644.20

JAFFREY CONSERVATION FUND

Balance as of January 1, 2009	$20,155.42
Income	$2,864.50
Interest	$58.18
	$23,078.10
Expended	$9,562.97
Balance as of December 31, 2009	$13,515.13

IMPACT FEE ACCOUNT

Balance as of January 1, 2009	$77,874.74
Income	$11,109.54
Interest	$79.44
	$89,063.72
Expended	$55,529.31
Balance as of December 31, 2009	$33,534.41

D.A.R.E. PROGRAM

Balance as of January 1, 2009	$389.42
Income	.00
Interest	.77
	$390.19
Expended	$0.00
Balance as of December 31, 2009	$390.19

JAFFREY EQUITABLE SHARING FUNDS

Balance as of January 1, 2009	$1,984.87
Income	$1,622.74
Interest	$3.96
	$3,611.57
Expended	$0.00
Balance as of December 31, 2009	$3,611.57

Respectfully submitted,

Sandra M. Stewart
Treasurer

During the year 2009 we made contributions to the Jaffrey Women's Club Dental Program, The Shelter from the Storm, Santa's House and the Jaffrey Food Pantry.

We sponsored several young children at summer camp offered by the Jaffrey Recreation Department, and approved four student loans.

We continue to purchase magazine subscriptions for the Good Shepherd Nursing Home and provide small birthday gifts to local residents living there. Many of the elderly Jaffrey residents were remembered with small gifts, usually in the form of gas cards and small checks.

Gift certificates for food orders were purchased from Market Basket and certificates for clothing were purchased from Wal-Mart. The certificates were distributed during the Holiday Season and at other times during the year.

As usual, The Alice Poole Fund Committee continues to spend all of the interest received from the Alice Poole Fund Trustees in accordance with the will of Alice Poole.

Committee Members:

Randyl P. Cournoyer, Jr., Chairman
Judith L. Roberts, Treasurer
Cynthia Hamilton
Sheila Girbach
Jeannelle Moore

ALICE W. POOLE FUND COMMITTEE REPORT
TO THE TOWN OF JAFFREY
2009

Beginning Balance, January 1, 2009	299.66
Receipts:	
Donations	488.67
Student loan repayments	1,750.00
Trustees of Trust Funds	8,270.50
Total of Receipts	10,509.17
Total:	10,808.83
Disbursements:	
Aid to Non-profit organizations (Aim Camp, Good Shepherd Bdays, Women's Club, Shelter from the Storm, Santa's House, Food Pantry)	4,510.00
Aid to families (gift card purchases)	2,250.00
Aid and gifts to elderly (cash gifts & donations)	1,481.90
Bookkeeping supplies, stamps, cards, etc.	132.45
Student Loan	2,400.00
Total Disbursements	10,774.35
Ending Balance, December 31, 2009	34.48
Total:	10,808.83

Respectfully Submitted

Judith L. Roberts, Treasurer

Reports
Boards, Commissions, and Committees

We began the year 2009 still recovering from the mid-December ice storm that devastated a large portion of not only Jaffrey but also Southern New Hampshire. The storm left many streets and roads barely passable because of all the downed trees and tree limbs. Many of us spent the next several weeks making repeated trips to the transfer station (which stayed open on Sundays) with truck/trailer loads of sawn up branches and trees. About the only good thing was that anyone looking to replenish their cordwood supply didn't have far to look. We all can be justifiably proud of the way our emergency services, Police, Fire, Ambulance and Dept of Public Works responded to the crisis. Many members of these organizations went well above and beyond the call to duty. A grateful Town offered its thanks by way of special resolutions presented to the heads of these agencies.

As we prepared to gather for Town Meeting our federal government enacted the "American Recovery and Reinvestment Act" of 2009, more commonly referred to as the stimulus fund. This legislation provided up to 50% funding for infrastructure projects that were "shovel ready" as a means of jump-starting our stalled economy. The method of applying for and then receiving the ARRA funds was not well know prior to the March Town Meeting, but it was the Board of Selectman's belief that the more proactive we were in preparing for the eventual process, the better we would be positioned to be awarded some of these funds. Accordingly the Board presented three warrant articles that relied upon eventual ARRA funding. First the Board asked for authorization to bond for the replacement of water mains from Bullet Pond to Squantum Road and from there along Prescott Road. That article was approved with the necessary 2/3's vote. Second the Board asked for funding of an addition to the new wastewater treatment plant. The Board had been advised that additional filtration of the plant's discharge would be necessary to meet our permitted discharge levels; this article did not receive the necessary 2/3's vote. The third article asked for bonding authority for the preliminary design work on what has come to be called the "through pass". This is a road project that would redirect traffic on RT 202 from Main Street ("the dogleg") to a new roadway and bridge. This article also did not receive the necessary 2/3's vote required for passage.

In April 2009 the Town was awarded funding for two ARRA funded projects. First the water line replacements from Bullet Pond to Squantum Road and then along Prescott Road and, second, the additional filtration process at the wastewater treatment plant. The water main project had already been approved by Town Meeting and therefore required no further action of the Town. These water main replacements will reduce a significant number of leaks and will allow us to increase the size of the water mains which will increase the flow of water, vital to the ability of the Fire Department to rely on fire hydrates for use in fighting fires. The second funding award for the wastewater treatment plant did present some problems as Town Meeting had not approved funding. In order to accept the grant money the Board decided to call a special Town Meeting. We did so because we were sure that securing the 50% grant money would save the sewer users considerable expense. The additional treatment facility is mandatory for the Town to maintain compliance with our discharge permits, now and 15 years into the future. After a couple of false starts in figuring out the rules for accepting ARRA monies we held a Special Town Meeting on November 14, 2009 and were successful in securing the 2/3's majority vote necessary to bond the project. With the completion of this latest upgrade to the Town's wastewater plant, sewer issues should be behind the Town for the next 15 years.

In the early Fall the Board extended an invitation to the Governor Lynch and the Executive Council to hold its regular meeting here in Jaffrey. Our representative to the Council, Debora Pignatelli, on behalf of the Council and Governor Lynch accepted our invitation and joined us early on Sept 9th for breakfast and a brief meeting with the Board and several department heads. Getting in front of the Governor and all five Council members can be and did in fact prove to be a major factor in the advancement of the Town's desire to get State funding for the building of a new roadway and bridge to move the through traffic from our downtown area thereby allowing us to revitalize the western half of the downtown. Through the combined efforts of many Town employees, elected officials and volunteers the Town's road building project was added to the State's 10-year transportation plan.

Your town government could not function without the many people who graciously donate their time and apply their many talents to the workings of a wide number of boards and commissions and we, the Selectman, would like to extend our sincerest thanks and appreciation to all of you. Your contribution to your town makes Jaffrey the best small town in New Hampshire!

Respectfully submitted;

Franklin W. Sterling, Jr., Chairman
Donald A. MacIsaac
Kathleen Batchelder

Once again it is my pleasure to report to you, the voters of Jaffrey. The year 2009 was a welcome break from the four elections that we had in 2008. The municipal and school board elections were held once again at the Veterans of Foreign Wars Post 5613 and both our annual and special town meetings were held at Pratt Auditorium in the Jaffrey- Rindge Middle School. We have a busier year ahead with the State Primary Election, September 14 and the General Election, November 2.

Those of you who were in attendance at the special town meeting know that I only used one microphone in the center aisle rather than the usual system of 2 microphone handlers. A number of towns do this and I wanted to see how it would work. However after getting some good feedback from regular attendees, in which it was pointed out that some people might have felt intimidated by this process, I'll return to our traditional way of doing things at our next town meeting. Kudos to the selectmen for making a strong effort, via various forms of publicity and postcards to make voters aware of the importance of that meeting. Once again I am heartened by the townspeople's commitment to our traditional town meeting. Thank you to every one involved with the process, especially Rob Stephenson of the Moderators Advisory Committee and our Town Clerk, Maria Chamberlain. This year is my twentieth as your Moderator and I remain grateful and deeply honored for the opportunity to serve you.

Respectfully submitted,

Marc P. Tieger, Moderator
Town of Jaffrey

THE CEMETERY COMMITTEE was established in 1991 to advise the Town on the operation, maintenance and preservation of Jaffrey's public cemeteries: Conant, The Old Burying Ground, Cutter, Cutter Extension and Phillips-Heil (also the inactive cemeteries, Village and Smallpox). It is composed of representatives of the American Legion and Veterans of Foreign Wars, the Historical Society, Cournoyer Funeral Home, the Board of Selectmen and up to five appointed Members at Large. Town employees Randy Heglin, Rick Forcier and Peachie Chalke assist the Committee in its work. A new resolution setting out the charge of the Committee was adopted by the Selectmen in April and is on the Committee's page on the Town's website.

CEMETERY STATISTICS FOR 2009

Available Lots:	Conant	Phillips	Phillips-Heil	Cutter	Cutter Extension	Old Burying Ground
Burial (double)	352	0	80	0	29*	0
Cremation	22	21	30	0	131*	0
Sale of Lots:						
Burial (double)	0	0	0	0	0	0
Burial (single)	0	0	0	0	0	0
Cremation	1	3	0	0	0	0
Burials:						
Full	7	0	0	1	0	0
Cremation	10	2	1	1	0	3
Disinterment	0	0	0	0	0	0

*Section I only.

During 2009 the Committee met five times with Town staff to discuss operation, budget and maintenance issues, to participate in work sessions or to undertake inspections and cleanups. Each cemetery is overseen by a member of the Committee. This oversight involves inspecting the cemetery from time to time and reporting on conditions and problems at Committee meetings.

All of the Town's cemeteries suffered as a consequence of the December 2008 ice storm. Damage was surprisingly modest (3 broken headstones), but the boundary fence at Conant was crushed in places by falling trees and

extensive debris was found throughout all cemeteries. The Town did an excellent job of cleaning this all up well in advance of Memorial Day.

In the spring the Committee met with the Town's new contractor—Katsura Landscaping (Aaron Abitz)—which is responsible for grass cutting and grounds maintenance at all the cemeteries. Looking back over the past season, the Committee has been very pleased with the quality and timeliness of the contractor's work.

A Cemetery Trees Fund was established at the 2007 Town Meeting. At last year's Town Meeting, $3,000 was added to fund. (In addition $500 in private contributions have been received.) $1,775 was expended during 2009 to pay for extensive pruning and cabling in Phillips and Cutter cemeteries. The Committee hopes that major work in the Old Burying Ground will be undertaken soon.

Minor gravestone repairs were done in Conant, Cutter, Old Burying Ground and Phillips as was stone straightening, mainly in the Old Burying Ground. As all this was done by volunteers nothing was expended from the Gravestone Restoration Trust Fund in 2009.

The entrance gate at Village Cemetery, on Turnpike Road, was re-built by Andy Webber as a gift to the town. The gate, fencing and hearse house will all need painting soon. Interested volunteers are eagerly sought.

Phase IV of the volunteer effort of restoring the iron fencing surrounding John Conant's grave at the cemetery named for him was undertaken by members of the Committee and others. Two sections were scraped and painted. This project is approximately at the half-way point. The goal in 2010 is to complete another two sections. Anyone wishing to help out for a two- or three-hour work session should contact a member of the Committee.

Residents and lot owners are reminded that the Town's Cemetery Rules & Regulations and A Guide to the Public Cemeteries of Jaffrey are available from the Department of Public Works and on the Town website at http://town.jaffrey.nh.us. The Cemetery Committee now has a page on the site under Town Government, Committees/Commissions. More content will be added during 2010.

An exciting project was launched this past year through the combined efforts of the Monadnock and Dublin Garden Clubs. In observance of the Garden Club of America's centennial in 2013, these two garden clubs are taking on Cutter Cemetery as a project. The intention is to enhance this cemetery's distinctive sugar maple allees. Trees that have long gone would be replaced and cuttings would be propagated for future use. The clubs have been successful in raising funds for trees and the Committee is appreciative of their efforts and looks forward to admiring the results. Information on this several-year project should appear on the Committee's website during 2010.

The Committee thanks those volunteers who have shown an interest in Jaffrey's cemeteries by devoting their time and attention to their care and maintenance over the past year.

The ball field has been used daily during the playable months and the concession stand is near completion. There is still some interior work to be done. We are, however, ready to build the Center. The building will be located next to the ball field in proximity to Rails to Trails.

This year we have continued to tweak the plans. We have elevation and structural designs for the building. We have bids from four local contractors. We also have operational and maintenance costs.

We continue to fund raise and have hired a grant writer. We have had positive comments for our proposal, but since we have not yet achieved Town approval, donors are hesitant to fund the project. We will however, continue to move forward.

A Blue Ribbon Committee was formed last fall to study the condition of each of the town buildings. It was determined that the town office building is in near critical need of either renovation or replacement. Consequently, a study committee will be formed to recommend what action is best to take. The Community Center Committee will now wait until that decision has been made.

We will keep the public informed with some informational meetings and continue to ask for your input.

We are always looking for new faces to help us in this important venture. Please do not hesitate to call me or the Chamber to let us know if your are interested in joining our committee.

Susan Leach, Chairman

The Conservation Commission was established in accordance with Revised Statutes Annotated (RSA) 36-A for the proper use and protection of Jaffrey's natural resources and watersheds. The Commission provides a focal point within the town and its government for environmental concerns, joined in 2007 by the Energy Committee. The Commission may advise the Planning Board and other local bodies on conservation matters. The Commission may act more directly to protect natural resources by acquiring land, either outright or through easements, with the approval of the Selectmen. The Commission may then manage these conservation areas. The Commission also manages designated town forests.

2009 was a watershed year for the Jaffrey Conservation Commission. Consistent with the Master Plan Update and other expressions of community sentiment, the Commission made significant progress in developing a comprehensive approach to preserving open space and the town's rural character. Among the highlights:

- The Commission completed a Natural Resource Inventory (NRI) in June. The NRI employs statistical data and spatial mapping to document the town's natural resources and their significance.

- The Commission developed a six-year plan for the Land Acquisition Capital Reserve Fund (LACRF) approved at Town Meeting in March. LACRF is a new mechanism for funding land purchases and conservation easements. The goal is to build it to $145K or more by 2016 through a combination of town appropriations and annual contributions from the Conservation Fund.

- The Commission drafted a proposal to establish an Open Space Committee in Jaffrey. This proposal is currently being fine-tuned by a joint committee of Planning Board and Conservation Commission members pending final approval by the Selectmen. If and when formed, the Open Space Committee will manage LACRF and develop an Open Space Plan establishing priorities for land preservation based on the NRI and other data. The Open Space Committee will also implement the Open Space Plan, both by responding to opportunities to protect land as they arise and, proactively, by engaging landowners in a dialogue to highlight options.

These developments are a four-legged stool for land preservation that is grounded in documentation, prioritization, and planning to determine when it will be in the town's interest to purchase land or to help preserve land remaining in private ownership via easements.

Reinforcing these developments is a potential fifth step that the Commission has brought to the attention of town leaders: the idea that Jaffrey consider joining the Monadnock Community Conservation Partnership. The Partnership is an arrangement enabling area towns to access expertise from a consortium of regional and state organizations active in land protection. It combines strategic planning and technical assistance to strengthen local capacities by providing professional backstopping to busy volunteers at the town level. In Jaffrey's case, it would help the Open Space Committee to interpret the NRI and both develop and execute the Open Space Plan according to rigorous criteria. Jaffrey's participation in the Partnership will, in all likelihood, be determined if and when the Open Space Committee is created.

Cumulatively, these interrelated initiatives promise to lay the foundation for important accomplishments in land preservation in the new decade and beyond. They represent the big picture on which the Commission spent considerable time and energy in 2009.

Other accomplishments of the year include:

1. Completion of a Baseline Documentation Report for the Gray Goose Farm property off Squantum Road, on which the Commission holds a conservation easement, including a protocol for annual monitoring to ensure compliance with the easement's provisions.

2. Identification of priorities for enhancing public access to and enjoyment of the Cheshire Pond Conservation Area based on the Management Plan adopted in December 2008. This is a work agenda for the next several years.

3. Completion of three notable projects in Children's Woods/Carey Park. The Commission led a team of volunteers -- citizens and students from the Jaffrey-Rindge Middle School -- removing debris and other hazards

from the ice storm. This project reopened trails for safe use by the public at no public expense. The Commission also replaced the foot bridge on the main trail near Stratton Road at minimum cost by doing the work itself. In a related development, the Commission arranged for the NH Department of Resources and Economic Development to repair the trestle bridge on rails-to-trails at state expense.

4. Establishment of a special Conservation Support Fund for making grants to local organizations whose activities promote conservation goals. (State law prohibits making grants from most revenues credited to the regular Conservation Fund.) In 2009 the Commission awarded grants to the following organizations:

   - To the Thorndike Pond Conservation Association for its Lake Host Program, a state-wide initiative of the NH Lakes Association to protect lakes and ponds against invasive species of aquatic plants through boat inspections and information to boaters.

   - To Camp Wildwood, an environmental summer camp in Rindge operated by Massachusetts Audubon, to provide scholarship support for two Jaffrey youngsters.

   - To the Harris Center for Conservation Education in support of an annual award to a graduating senior at Conant High School for contributions to environmental protection.

5. This year's grants were made possible by a private donation. Starting in 2010 the annual town appropriation to the Conservation Fund will be assigned to the Conservation Support Fund; and with this in mind, the Commission has established guidelines and priorities for future grants.

6. Sponsoring two public information meetings, one on the Natural Resource Inventory and the other on the **Monadnock Community Conservation Partnership.**

As in past years, the Commission helped expedite several conservation easements for lands in Jaffrey that possess distinctive natural resources

and/or reflect the legacy of village life. Most of these protected lands will remain in private ownership. One is on town land, an easement on Children's Woods held by the Monadnock Conservancy that completes the wetlands mitigation package enabling construction of the new ball field by Blake Street. The Commission will continue to manage Children's Woods within the terms of the easement.

Much of the Commission's more routine work involves assisting property owners when conservation issues arise, processing applications to the state's Department of Environmental Services, and coordinating with the Building Inspector on landowner compliance with state environmental laws and relevant town ordinances. In 2009 the Commission advised or otherwise assisted the Selectmen on a number of projects and also signed off on applications to the DES Wetlands Bureau submitted by the Jaffrey-Rindge Cooperative School District and the Troy Water and Sewer Department.

Members of the Commission attended a number of con-ferences, workshops, and lec-tures in a continuing attempt the stay abreast of new thinking, technologies, and experience. These included a "Land Summit" sponsored by the Monadnock Conservancy (also attended by other town officials and citizens), at which the Commission displayed its new maps from the Natural Resource Inventory; the annual symposium on "Saving Special Places", annual meetings of the NH Association of Conservation Commissions and the Monadnock Conservancy, and a particularly helpful lecture on upland invasive species by Douglas Cygan, Invasive Species Coordinator for the NH Department of Agriculture.

In other activities, the Commission again had a booth at this year's Riverfest, at which it displayed the NRI maps, brochures on habitat diversity published

by the NH Wildlife Action Plan, and materials – including handouts -- providing information on the Asian Longhorn Beetle and other invasive species. The Commission also contributed to the drafting of four warrant articles approved at Town Meeting.

Finances became a serious concern in 2009, as not a single dollar in revenue from the Land Use Change Tax was received during the year. (This tax is the Commission's principal source of revenue, and the annual average in recent years had been $24.9K.) Loss of this revenue limited the Commission's ability to help the town cover costs associated with completion of the easement on Children's Woods, and it prevented the Commission from contributing to the new Land Acquisition Capital Reserve Fund as originally planned. Entering 2010, only $1,010 in uncommitted dollars remain in the Conservation Fund. It is anticipated that severe revenue constraints will continue in 2010, reflecting the larger economy.

Transitions: The Commission welcomed Patricia T. Weiner's appointment to full membership after almost two years of service as an alternate member. In October, John O. Field stepped down as chair of the Commission after 2 ½ years in that role. He was replaced, on an interim basis, by William J. Graf and James R. Bearce. Katherine Batchelder became the Selectmen's Representative to the Commission in April, replacing Donald MacIsaac.

The Commission welcomes participation by Jaffrey citizens in its deliberations and activities. It also encourages inquiries and suggestions. The town website contains the schedule of meetings and approved minutes of past meetings, as does the bulletin board at the Town Offices. Relevant documents may also be found on the town website, including the Natural Resource Inventory, the Management Plan for the Cheshire Pond Conservation Area, the Baseline Documentation Report for Gray Goose Farm, and the 2005 Cost of Community Services Study.

Respectively submitted,

James R. Bearce, Co-Chair
Nora Barton Bryant
John O. Field
Patricia T. Weiner
Carolyn D. Garretson
William J. Graf, Co-Chair
Ronald H. Rogstad, Alternate

The Economic Development Council (EDC) is made up of business people, community leaders, and local residents with an interest in promoting the economic vitality and growth of Jaffrey. This year we welcome Bill Schofield, Jake Jalbert and Norman Langevin as members of the council.

The Economic Development Council is deeply saddened by the passing of Steve Krause this past October. Steve was a longtime member of the EDC, and was an active participant in many of the projects and a great contributor to the betterment of Jaffrey. He will be missed by every member of the Council.

We have seen some significant progress on long standing projects which are summarized below.

Traffic Improvements at the route 202/124 "'Dogleg"
After completion of the Phase 2 Feasibility Study, by Vanasse Hangen Brustlin, Inc. the EDC worked to ensure that this project was included on the statewide 10 year transportation plan. Presentations were made to SWRPC, the Governor's Council on Intermodal Transportation, local and state representatives and the NH DOT. The EDC was successful in this effort and it is important to keep the project moving forward. A key part of the materials developed for the presentations was a short animation video of the downtown depicting through traffic during peak hours. The video shows current conditions and traffic flow through the proposed roundabout. The video and reports can be found on the town website at online resources.

Elite Laundry Brownfields Remediation
An important development over the past year was the award of an EPA Brownfields grant of $600,000 for the site clean-up and redevelopment of the former Elite Laundry site. Early in the year the town also benefitted from an assessment grant from SWRPC for the demolition and removal of the existing buildings. The site now is cleared and stabilized. Beginning early in 2010 initial remediation efforts will be underway. Information and notices will be published through the Ledger and on the town website.

Tax Increment Financing Districts
Downtown TIFD: The Downtown TIFD continues its support of TEAM

Jaffrey. Projects this year include a grant award of $20,000 for the development of the "Jaffrey Commons Market". The Market, funded through a startup grant with USDA/RBEG, is a web site designed to support and encourage cooperative marketing and e-commerce for local entrepreneurs, business owners and cottage industries located in Jaffrey. Each business will be responsible for maintaining and updating their individual webpage within the site. The website will be hosted through TEAM Jaffrey.
The District continues to support the Community Center project through bond payments for the land and planning support for the building.
The downtown dam assessment was paid for through TIFD funds. Bids on repairs should be completed in 2010 and that work will also be completed through funding by the TIFD.

Stone Arch Bridge TIFD: The water mains project for the District has proceeded through alternatives analysis and contract award. Engineering will be complete in early 2010 with construction anticipated later in the year pending grant support.

We look forward to the coming year and the opportunities it will present as we proceed with ongoing projects and begin new initiatives to help sustain Jaffrey's economic vitality.

Respectfully submitted,

Jo Anne Carr,
Director of Planning & Economic Development
Jim Dumont (Chair), Steve Walker, Don MacIsaac, Kathy Batchelder, Bill Schofield, Jake Jalbert and Norman Langevin

The purposes to be served by the Committee are set forth in Article II of its By-Laws as follows: "The Jaffrey Energy Committee, acting as advisor to town officials, the schools, businesses and residents on energy matters, will seek to encourage energy conservation and sustainability (and to save money wherever possible) through the wise use of energy, giving special attention to minimizing carbon dioxide emissions, fossil fuel dependency, and wasteful energy consumption while maximizing clean renewable energy use. Among numerous critical energy challenges and opportunities, the Committee shall advocate: reduction of energy and environmental waste through smart recycling; reduction of carbon and other harmful fuel emissions through technological innovations and through shifts to alternative energy sources that minimize fossil fuel dependency; reduction of costs of residential, commercial and town lighting through elimination of unnecessary lighting, use of low energy lighting sources, and good lighting management practices; reduction of heating and air conditioning costs in buildings by maximizing energy conservation and efficiency and other performance factors; increase of energy efficiency through reformed building and property development codes; collaboration with other local, state and national organizations, including other town energy committees, to advance the above-stated purposes."

Members of the Committee are Richard Ames (Chair), Doug Clayton, Margaret Dillon, Ed Surprenant, Andy Jones, Bonnie Mitchell, Rob Stephenson, Douglas Starr, Steve Dark, and Harry Young (Vice-Chair). Meetings have included presentations on the promise of Biochar systems for clean energy and on energy improvement initiatives implemented at Millipore. The Committee encourages all those interested in participating in the work of the Committee to come to the Committee's meetings (times and locations are posted on the Town's web site) or to contact its Chair for further information.

Minutes of the Committee's meetings, as well as related notices, reports, documents and links, are posted at the Committee's page which is hosted on the Town's web site at: www.town.jaffrey.nh.us/Committees/Energy/JECHome.html .

Noteworthy developments in 2009 included the following:

Streetlighting

In April 2009, after more than a year of field work, public meetings and

deliberations, the Town's Ad Hoc Street Lighting Committee, functioning with the full support and participation of the Energy Committee, recommended that 86 of the Town's 222 streetlights be removed and that the remainder (except the vintage lights in historic Jaffrey Center) be converted to more energy and light efficient 70 watt metal halide lamps. In June, with the support of the Jaffrey Historic District Commission, two of Jaffrey Center's streetlights were added to the list of recommended removals. The Committee estimated that the dollar savings from these actions would amount to $29,235 per year after a conversion cost pay-back period of about 3 years. These conversions would reduce the Town's streetlight energy use by about 17,500 watts. In response to these recommendations, the Board of Selectmen decided to remove 71 lights and to proceed with the energy saving conversions as recommended by the Streetlighting Committee.

Town Offices Energy Audit

Energy Committee member Margaret Dillon, of Sustainable Energy Education Demonstration Services (SEEDS), completed a comprehensive pro bono energy audit of the Town Offices building. The audit report identified actions with potential for significant energy and spending savings in three categories, Tier 1, HVAC, and Tier 2. Tier 1 improvements were offered for immediate action in order to "reduce energy use and improve comfort and durability in the most cost effective manner possible." A rough estimate for the Tier 1 upgrades was $32,350. The likely impact of these Tier 1 upgrades would be "dramatic reduction or elimination of all ice dams; significant increase in comfort and reduced temperature differentiation between floors; reduced propane use of approximately 400-500 gallons." Options for HVAC improvements were identified with a likely cost considerably less than the $70,000 that had been suggested in the recent Turner Group Report. Tier 2 actions, which would accomplish a "deep energy retrofit to effect a high performance building", were offered for consideration as the Town develops its long-term plans for this building. The Town Offices audit report is posted on the Energy Committee's page of the Town's web site. The Town's Facilities Committee has recommended to the Board of Selectmen that the Town apply immediately for grants to fund the Tier 1 and HVAC improvements.

Grant for Energy Audits of Town Facilities

On the Energy Committee's recommendation and with its support, the Town applied for and has received a $16,250 grant for energy audits of all

town facilities other than the Town Offices building. The grant was awarded late this fall from the Regional Greenhouse Grant Fund administered by the Public Utilities Commission. This work will be done in early 2010 after selection of a qualified contractor through a public competitive process.

Grant Application for Energy Improvments at Town Offices Building
With the support of the Energy Committee and the Town's Facilities Committee, the Town began in late 2009 to lay the groundwork for grant applications to fund Tier 1 and HVAC energy improvements. A likely source of funding is the federal Energy Efficiency Conservation Block Grant Program. The application process for block grant funds will begin in January 2010.

Other Activities
Other Energy Committee activities in 2009 included:

- collaborating with Clean Air-Cool Planet and Town staff to develop baseline energy usage data for the Town;
- supporting the Town's plan to install a pellet boiler at the Town's wastewater treatment facility;
- participating on the Town's Facilities Committee and supporting that Committee's recommendations for energy audits and upgrades at all Town facilities and for the establishment of a new ad hoc committee to conduct a comprehensive review of the Town's recycling facility;
- supporting the Town in an unsuccessful application for Regional Greenhouse Grant funds to support a solar energy feasibility study;
- voting to recommend to the Town that "any new Town building or major improvement to a Town building should be designed and built to follow the principles of integrated design for high performance buildings."
- participating in a collaborative meeting with 11 other energy committees from the Monadnock region that was convened in December by the Southwest Region Planning Commission.

Respectfully submitted for the Jaffrey Energy Committee by,

Richard Ames, Chair

The Jaffrey Historic District Commission was established by the citizens in 1969 to safeguard the heritage of Jaffrey Center by a) preserving a district that reflects elements of its cultural, social, economic, political and architectural history, b) conserving property values in the district, c) fostering civic beauty, and d) promoting the use of an historic district for the education, pleasure and welfare of the citizens.

In the year 2009, the Historic District Commission met 10 times to discuss business relating to the Commission's ordinance to "regulate the construction, alteration, painting, moving, demolition, or use of the structures and places" within the district as well as other historic matters within the greater Town of Jaffrey. During the year one formal application was
filed:
Application No. 93 – Stephen & Noel Pierce and Max Mitchell – 379 Main Street, within the Historic District with Town water. The applicants would like to install a new sign in front of the Inn at Jaffrey Center, reflecting the name changes to Monadnock Inn and its restaurants, with updated light fixtures. APPROVED, with conditions.

Additionally during the year 2009, a Public Hearing was held to gather information and input from the community regarding the possible removal of two streetlights in the Historic District, as proposed by the Streetlight Committee. Final action was taken by the Selectmen.

During the last decade, the Commission has expanded its focus outside the Jaffrey Center Historic District to the town as a whole through Jaffrey's participation in the Certified Local Government (CLG) program, a nationwide effort of the National Park Service that is administered by the NH Division of Historical Resources in Concord. The 2008 CLG application was submitted and funds approved for the completion of a Survey Area Form of Squantum Village, the earliest settlement (1740s) in the Jaffrey Township, by Elizabeth Durfee Hengen, certified Preservation Planner. The area survey which was completed during 2009 concludes that Squantum Village qualifies for inclusion in the state and national historical registers. Copies are available at the Library and Town Office for public review.

The Commission cosponsored the annual event of a reading of the Declaration of Independence on July 4th at the Meetinghouse which was well attended by Jaffrey residents as well as many people from surrounding towns.

The Commission would like to extend its sincere thanks to the residents and neighbors of the District for cooperating and considering the impact any changes to their houses might have on the overall character of the Historic District.

The Commission would like to thank the Selectmen's Meetinghouse Committee for the continuing coordination and ongoing restoration of the Meetinghouse.

All residents are reminded that the Historic District Commission's regular monthly meetings are held on the first Thursday of the month at 7pm. Winter meetings are in the Town Office; summer meetings are in the Meetinghouse.

Respectfully submitted,

Janet S. Grant, Chairman
Christine Pedott, Secretary
Richard Ames
Teresa Sargent
Jack Minteer, Alternate
Robert Deschenes, Planning Bd. Rep.
Franklin Sterling, Selectmen's Rep.
Tom Rothermel
Tuesday Wright
Miki Osgood, Alternate

Checking Account

Balance on hand January 1, 2009		$4,892.04
Income		
Wetherell Fund	$ 20,000.00	
Town Trust Funds	$ 10,538.52	
Gifts/Grants	$120,052.48	
To Replacements Account	$ 360.62	
From Other Library Funds		
Jean Bradford Page Fund	$ 0.00	
Total Income Including Balance	$155,843.66	
Expenditures		
Reimburse Town of Jaffrey	$25,000.00	
From Replacements Account	$ 357.32	
Library Programs & Materials	$ 5,714.46	
Total Expenditures	**$31,071.78**	
Balance on Hand December 31, 2008		$124,771.78

Library Funds

Jean Bradford Page Fund	$ 22,544.43	$ 25,913.46
Bean Reading Room Fund	$ 8,277.01	$ 9,566.87
Wetherell Fund	$539,340.09	$593,185.64
Harrison Tweed Blaine Mem. Fund	$ 1,414.02	$ 1,634.37
Marian Houghton Mem. Fund	$ 2,687.51	$ 3,106.32
Totals	$574,263.06	$633,406.66

Respectfully submitted by:

Carolyn Jalbert
Library Treasurer

The total circulation of materials in 2009 was a record high of 51,047. This reflects an increase of 8% and a circulation per capita of approximately 9 items. The use of the public access internet also showed an increase of 28% with 6,964 people using the library computers. We also tracked the use of wireless access and recorded 451 wireless users in the library. Of course we missed many of the users that access from outside our building!

Encouraging reading in our younger users is a high priority at the library. Our staff visits area daycare centers, preschools, and public schools to offer our resources and services.

The annual Summer Reading Program encouraged kids to "Picture this, Imagine that...Read!" 106 kids read and listened to books for a total of 1,757.5 hours! Throughout the summer children enjoyed craft programs, special presentations and our culminating event which featured Todd Wellington the "King of Silly". Last spring we scheduled a six week film series for our teen patrons. They picked some great films and enjoyed the films almost as much as the popcorn. Our most successful new program this year has been our knitting group. They meet every Friday at 10:30 in the Bean Room. It's usually a full house, but we can always make more room, and tips on knitting, crocheting, and many crafts are plentiful.

DVDs and books on CD continued to be our two most popular collections. Through the Downloadable Audio Program offered through the NH State Library program, anyone with a Jaffrey library card has the ability to download audio books to a computer, transfer them to an MP3 player, an I pod, or burn selected titles to CDs. There are thousands of titles and it's free with your library card. The web site is http://nh.lib.overdrive.com or you can click on the icon on the library website.

The Friends of the Library helped us by fund raising and by sponsoring various speakers, educational events, the film series, and the Summer Reading Program. The Friends' annual Book Sale to raise money for these programs is held in July as part of Riverfest. The library has partnered with Team Jaffrey for several of their projects, and continues to work with the Recreation Department by visiting camps during the summer to provide story hours. We have also increased our deposits of material to Good Shepherd Nursing and Rehabilitation Center to twice a month.

This year we received a bequest from Mildred Cutter, a longtime library patron and friend, in the amount of $118,000.00. This is a wonderful gift and, following the directive of the bequest, will be used primarily to enhance and promote children's services. We are thankful for the many gifts and donations we receive from individuals and community organizations. In 2010, we look forward to providing you with service that meets your needs and we thank you all for your support.

Respectfully submitted,

Mary Jo Marvin, Chair
Richard Porter, Secretary
Carolyn Jalbert, Treasurer
Kevin Sterling
Elizabeth Shea
Steven Van Houten, Alternate
Stephanie Minteer, Alternate

THE MEETINGHOUSE COMMITTEE advises the Town on matters pertaining to the use and maintenance of Jaffrey's historic Meetinghouse.

The Meetinghouse served as a venue for many events between May and October 2009: Amos Fortune Forum (seven lectures), Monadnock Music (four concerts), Downtown Concerts (one relocation due to rain), Conant High School's 17th annual Shakespeare Festival, the 93rd annual First Church Fair, and six weddings. Several Town boards and committees met in the Meetinghouse one or more times, including the Board of Selectmen, Budget Committee, Conservation Commission, Cemetery Committee, Energy Committee, and the Historic District Commission. The Meetinghouse hosted the Jaffrey-Rindge Cooperative School District on June 22nd and on September 9th Governor Lynch and the NH Executive Council. The Meetinghouse was the scene of numerous other meetings, school group visits, and gatherings throughout the year. The Committee along with the Jaffrey Historical Society, the Village Improvement Society and the Historic District Commission cosponsored the 9th annual reading of The Declaration of Independence on the 4th of July. The Meetinghouse was again full and the 38 volunteer readers did a marvelous job. All are invited to attend and participate.

The Committee made thorough inspections of the Meetinghouse in April and October. Between these inspections a variety of projects were undertaken, sometimes by members of the Committee and at other times by volunteers or contractors: Inspection and servicing of the Town clock (largely done by Charles Marvin); annual testing of the fire alarm system; and the usual touch-up interior painting, oiling of exterior stairs and ramps and minor plumbing and electrical repair. Andy Webber rebuilt the bulkhead to the cellar and Dennis Wright and his crew painted the east façade. The Amos Fortune Forum kindly paid for two rubber floor mats for the entrances and for the installation of a floor outlet and two outlets on the base of the stage. Electrician Mike Shea accomplished these tasks. He also installed an exterior outlet under the rear stairs.

For the fourth year a Christmas tree was installed on the Common and a lighting ceremony with caroling was held on December 6th. As always, candles were set in the south windows of the Meetinghouse during the holiday season.

The Meetinghouse now has its own webpage, hosted on the Town's website at http://town.jaffrey.nh.us. Go to>Town Government >Committees/ Commissions > Meetinghouse Committee. Here you will find historical information, photographs, the schedule of events, and the application and guidelines for use.

The major project in 2010 will be the painting of the windows. Six were removed on January 4, 2010, and a second six will be removed and painted after the first six are reinstalled. Another 12 or more will be similarly removed and painted in 2011. Dennis Wright is overseeing the work.

The calendar for next season is beginning to fill. Other than the usual events, four weddings have already been booked. These and other private gatherings benefit the Town through rental fees.

Respectfully submitted,
Janet S. Grant
Kathy Batchelder
Robert B. Stephenson

The Monadnock Advisory Commission was created by State Statute and is charged to advise and guide the Department of Resources and Economic Development on the management of State lands on Monadnock, Gap and Little Monadnock Mountains. State law allows the Commission to accept tax deductible donations. MAC is a primary funding source for search and rescue supplies and equipment.

In response to the December 2008 Ice Storm, all trails on Monadnock were closed to the public until a full evaluation of the damage and subsequent clean-up could be finished. The White Dot and White Cross Trails were cleared first, due to their popularity. The clean-up work was limited to Monadnock staff, other DRED personnel and official Monadnock volunteers because of safety concerns, conditions of the trails and effects of clearing them. All trails were reopened by late Spring. The campground reopened in May. Gap Mountain, Rhododendron State Park and Annett State Wayside Area were also cleared with help from SPNHF and Monadnock volunteers.

In spite of the closures, hiking attendance and revenues increased slightly in 2009. Iron Ranger revenue helped bring additional money into the Park System. Camping attendance and income were down.

Henry Baldwin's Monadnock Guide will be republished by Craig Brandon of Surry Books. Edits and updates worked by Monadnock managers and staff over the past ten years will be included.

The MERE project, Monadnock Ecological Research and Education project, under the auspices of Antioch University professor Peter Palmiotto, continues. Among the interesting and valuable projects are a Summit Stewardship program which educates hikers on alpine vegetation around the summit, research on the long term effects of the ice storm, the formation of a database of plant life and mapping of plant communities on the mountain.

Commission Members:
Ann Royce, Chair – Jaffrey
John Smith – Jaffrey
Ernie Linders - Marlborough
Polly Pattison – Marlborough
Ed Germain – Dublin
Sterling Abram – Dublin
David Adams – Troy
Donald Upton – Troy
Robin Haynes - Fitzwilliam

Official Representatives or Designees:
Ted Austin - Director of Parks
Ken Desmarais – Div. Forests & Lands
Carrie Deegan SPNHF
Patrick Hummel – State Park Manager
George Bald – Commissioner of DRED

A total of 12 applications were submitted to the Planning Board during 2009 which was greatly reduced from 22 the previous year.

A. Site Plan-
   a. 6 Site plans were approved. The decision on one was reconsidered and subsequently approved.
   b. 3 Site plans were amended and approved

B. Subdivisions-
   2 Technical subdivisions were approved

The Planning Board passed two important changes to the town's ordinance, a comprehensive sign ordinance and a wind turbine ordinance. In addition, the Downtown Master Plan addition to the 2006 Master Plan was completed.

A Capital Improvement Plan committee was established and it completed a comprehensive capital plan for the next 6 years and was submitted to the Board of Selectmen.

In 2010, ordinance changes will include a clarification of developers vested rights in project approvals. Open Space management will also be addressed.

In view of the state mandate that every community provide affordable housing, the Jaffrey housing plan will be updated.

Respectfully submitted,

Edward Merrell Chairman
Robert Deschenes Vice Chairman
Richard Grodin Secretary
Don MacIsaac Selectman's Representative
Tom Doane
John McCarthy
Mark Kresge
James Moore Alternate
Cindy Foley Alternate

It was a quiet year for the Supervisors of the Checklist. Without state or national elections Supervisors were able to consolidate files and electronic records in preparation for the upcoming election year.

Supervisors of the Checklist, elected officials of the Town, are governed by RSAs and report to the Secretary of State's Office regularly. The primary purpose of the Supervisors is to maintain the integrity of the voting process for the Town of Jaffrey which includes maintaining an accurate and up-to-date Voter Checklist. Elected for 6 year terms, Supervisors meet in regular and frequent sessions to update the Checklist and register new voters, as well as attend all Town Meetings, School District Deliberative sessions and all local, state and national elections to ensure the integrity of the voting process. The current Voter Checklist is available on the bulletin board by the Town Clerk's office. Voters may register or make changes to their own records with the Town Clerk during normal business hours or by attending any of the six sessions held throughout the year by Supervisors.

It has been 6 years since the Help American Vote Act (HAVA) was passed and the State of New Hampshire established a state-wide Voter Checklist. The transition from the Town of Jaffrey's computerized checklist to the state-wide system was a significant and successful effort by the Town's Supervisors and took nearly a year to accomplish. Supervisors maintain the Town's portion of the state-wide in an online, dedicated file protected by passwords and restricted access. Voters who have died or moved out of the Town are removed from the Checklist within a few days of those events. New voters and changes to voter records are made almost immediately. During 2009, Supervisors spent 143 person hours maintaining the Voter Checklist and providing oversight at elections.

Event	Total Number of Voters	Number Voting	Percentage of Voters	Declared Republican Voters	Declared Democrat Voters	Undeclared Voters
Start of 2009	3,950	n/a	n/a	1,168	1,128	1,654
Town Meeting	4,091	448	10.9%	1,188	1,154	1,749
Special Election	4.059	140	3.5%	1,177	1,137	1,745
Year End	4,058	n/a	n/a	1,177	1,137	1,744

In May 2009, "Betts" Balentine, Chair of the Supervisors of the Checklist, retired after 26 years of service to the Town of Jaffrey. "Betts", the longest-serving elected official in the Town, oversaw the transition of the Checklist from paper records to the Town's computerized system and then to the state-wide system under the auspices of the Secretary of State during her term of service. Supervisors appointed Barbara Pelkey as interim Supervisor in July and elected Kathleen A. Sterling as Chair. In September, Kathleen was awarded a copy of the State of New Hampshire's Constitution by the Secretary of State for successfully completing a newly-designed online HAVA training program.

Respectfully Submitted,
Kathleen A. Sterling, Chair (2012)
Caroline Hollister (2014)
Barbara Pelkey, Interim

In 2009, TEAM Jaffrey celebrated its tenth year as Jaffrey's Main Street Program. We celebrated with both community and volunteers at our annual meeting held at the Jaffrey Civic Center last June. We continue to build on our strengths of community partnerships, wonderful events and business support, while working to develop a new vision for our next ten years. Jaffrey continues to be recognized as a National Certified Main Street Community, an honor we have had continually since our inception in 1999 and could not have done without the support of the town's population. To do this Jaffrey must meet the National Main Street Center's 10 Standards of Performance.

Partners in the community continue to work together with TEAM's volunteers to bring downtown alive with our signature events: Scarecrows on the Common and Riverfest. This year both events give civic groups the opportunity to showcase their work and commitment to this community. As always, we look forward to bringing you summer concerts, spring and summer flowering displays downtown, a community clean up as well as our fun family events.

TEAM Jaffrey's four point approach to revitalization is demonstrated in our four committees: Design, Outreach, Promotions and Economic Restructuring. Each of these committee have different focuses and expectations, but collectively they work to enhance the quality of life in Jaffrey. This is accomplished in various ways such as subsidizing sign and façade grants for downtown merchants, collaborating with the Chamber of Commerce and the Town Economic Development Committee on traffic issues as well as downtown infrastructure needs, promoting local businesses, reaching out to other community groups to celebrate our uniqueness and providing family oriented activities which bring young and old, friends and strangers together.

TEAM Jaffrey belongs to the people of the Town of Jaffrey and we would like to thank you, the citizens, the Jaffrey business community and the Town of Jaffrey for supporting our endeavors. Our organization is always looking for people with new ideas to help us promote the mission of TEAM Jaffrey: To enhance, revitalize and aesthetically improve the downtown area of Jaffrey, NH by supporting the existing commercial establishments, encouraging new business opportunities and promoting tourism.

Feel free to stop by and visit our office located on the lower level of TD Bank, 28 Main Street. We welcome your ideas, your creativity and your time.

Respectfully submitted on behalf of TEAM. Jaffrey

Kathleen Batchelder
Executive Director
Town of Jaffrey Report for the Year 2009

T.E.A.M. Jaffrey

	J	F	M	A	M	J	J	A	S	O	N	D	Total
FPC	2	7	1	2	2	0	1	6	7	6	8	2	44
Rindge	23	23	20	24	23	21	29	21	27	21	19	27	278
Jaffrey	70	55	42	39	45	44	53	46	51	58	45	51	599
Mutual Aid	3	0	0	1	0	0	1	2	2	3	2	1	15
Abd. pain	1	1	0	3	5	4	2	2	3	4	2	1	28
Allergic rea.	0	0	0	0	1	0	2	2	0	0	0	0	5
Assault	0	1	0	1	3	0	1	1	3	1	0	1	12
Behavioral	0	3	2	1	1	1	1	2	1	3	3	5	23
Breath. diff.	10	8	13	5	6	8	11	7	7	14	9	12	110
Cancelled	0	0	2	4	4	2	5	3	5	2	4	4	35
Cardiac arrest	0	1	1	0	0	1	1	1	1	2	0	0	8
Chest pain	2	7	0	4	3	5	7	3	3	2	10	4	50
CVA/TIA	2	1	2	1	2	1	4	2	0	0	1	0	16
Details	0	0	0	0	1	0	0	0	0	0	1	0	2
Diab. Emerg.	1	3	0	4	1	2	3	0	2	1	0	1	18
Emerg. trans.	0	0	0	0	0	0	0	0	1	0	0	0	1
Environ em..0	0	0	0	0		0	0	0	0	0	0	0	0
False call	2	1	1	2	4	0	0	0	0	0	0	1	11
First Response	0	0	0	0	0	0	0	0	0	0	0	0	0
Hemorrhage	0	0	0	2	3	2	1	0	0	0	1	0	9
Injury/pain	11	14	7	8	8	9	10	14	15	11	8	11	126
MVC	12	7	3	2	3	4	4	5	15	2	1	7	65
No trans-refusal	16	19	6	5	13	12	5	14	17	9	10	17	143
No trans-DOA	0	0	0	0	0	2	1	0	0	2	0	0	5
No trans-pub assist	12	1	9	5	1	3	3	6	2	4	5	7	58
Non-emerg. Trans	0	2	0	0	0	0	0	0	0	2	1	1	6
Ob/gyn	0	0	0	0	0	0	1	1	0	0	0	1	3
Overdose	5	5	1	2	1	0	4	1	4	0	6	4	33
Req. Mutual Aid	0	0	0	0	0	0	0	0	0	0	0	0	0
Seizures	3	4	0	1	0	2	1	1	1	3	3	1	20
Sick/other	22	16	16	12	12	15	15	15	17	12	10	15	177
Standby by (fire)	4	4	2	2	1	2	1	0	1	2	1	0	20
Standby (other)	1	2	0	0	3	1	2	0	0	0	0	0	9
Trauma	8	5	1	4	8	2	4	11	6	4	4	3	60
Total 09' calls	98	85	63	66	70	65	84	75	87	88	74	81	936
Total 08' calls	63	109	97	244	83	69	92	84	92	92	68	96	1189
Tot. 09' hrs	304	272	225	60	267	233	362	284	322	331	258	255	3173
Tot. 08' hrs	216	388	366	242	237	254	318	520	348	321	224	324	3758

Total number of hours for ambulance calls = 3173

Estimated number of hours for training/cont. ed = 525

BOARD OF DIRECTORS (6)
Ann Adams
Jed Brummer
Bill Harper
Casey Leach
Jim Nolan
Bill Schofield

PARAMEDICS (2)
Kelson Mulcahy
Scott Shelley

EMT-INTERMEDIATES (8)
Albert Burtt
Mary Call
Nancy Curran
Dale Norby
Debra Shelley
Kris Shelley
Ken Whicker
Lisa Wilkinson

EMT-BASICS (6)
Lurene Bell
Ron Black
Richard Hamilton
Bernadine Jones
Joshua Sleight
Janet Smith
Crystean Starrett

DRIVERS (5)
Michael Allaire
Scott Blanchard
Dusty Hamilton
Tony White
Jim Weimann

In 2009 the Board of Adjustment heard 4 requests resulting in the following actions.

	Granted	Denied	Tabled	Postponed	Withdrawn
Administrative Appeal	1	0	0	0	0
Special Exception	2	0	0	0	0
Variance	3	0	0	0	0

Respectfully submitted,

Lee A. Sawyer, Chairman

Raymond Dodge, Vice Chairman
James DuMont
Andrew Webber
Ernie Belletete
Kenneth Campbell, Alternate

Staff Reports

One of the most challenging issues this year was the December Ice Strom. The year began with the clean up well under way. The extent of the damages due to the storm was such that clean-up activities continued throughout a majority of 2009. Fortunately a significant portion of the costs of the effort were reimbursed through the FEMA. Among the lessons learned from the storm was the need to improve the way we communicate with townspeople during such a crisis. To address this issue the Town contracted with the Emergency Communications Network to utilize the CodeRED notification system, which will provide the Town with the ability to quickly deliver information town-wide or to targeted areas. The system can deliver messages via telephone or text. If you wish to register your cell phone or email address or if your phone is unlisted, go to our web site www.townofjaffrey.com and use the link to CodeRED to register. If you do not have internet access, call 532-7445, mailbox 101 to register.

During this past year the Town demolished the buildings at the former Elite Laundry site. The town has been successful in obtaining three competitive grants from the Environmental Protection Agency to begin clean-up of the site. The grants total $600,000, and the remediation will start during 2010. Our long-term goal is the redevelopment of the property once the remediation has been completed.

In 2008 the Town retained the Turner Group to conduct an assessment of all municipal buildings, including structural issues, electrical, mechanical systems, and code and accessibility issues. The report was completed in February 2009 and the Board of Selectmen created a Facilities Committee to review the report and make recommendations to the Selectmen. The committee has completed their work and the Selectmen will be addressing their recommendations during the upcoming year.

Town employees all work hard to provide the highest quality services to you day in and day out, and the budgetary constraints of this past year have made their task all the more difficult. I thank all of the Town's employees for their dedication and hard work.

Michael Hartman
Town Manager

Building permits issued during 2009 categorized as follows:

Residential	1st Qtr	2nd Qtr	3rd Qtr	4th Qtr	Total
Additions	0	1	3	2	6
Barns	0	1	0	0	1
Decks/Porches	0	5	2	2	9
Demolition	2	1	8	3	14
Garages	1	2	1	0	4
Houses	0	1	3	0	4
Mobile Homes	1	0	0	0	1
Pools	0	0	0	1	1
Remodeling/Dormers	4	13	6	6	29
Sheds/Outbuilding	0	4	1	0	5
Electrical	3	5	7	7	22
Industrial/Commercial					
Apartments/Condominiums	0	1	0	0	1
Additions	0	1	0	0	1
Accessory Buildings	0	1	0	0	1
Buildings	0	0	0	0	0
Demolition	0	0	0	0	0
Remodeling	6	7	2	5	20
Structures	1	2	2	2	7
Electrical	5	0	0	1	6
Totals	23	45	35	29	132

Submitted by:
David Baron, Building Inspector

The Jaffrey Fire Department responded to 314 calls for service in 2009. Automatic Alarm Activations topped the list followed by Assist Ambulance / EMS Incidents and then Motor Vehicle Accidents. Although overall calls for service were down, there was an increase of 35 Assist Ambulance / EMS Incidents from the previous year.

Classifications	Total Calls by	% of Calls
Assist Police or Other Agency	2	0.64
Assist Ambulance / EMS Incident	62	19.74%
Automatic Alarm Activation	72	22.93%
Brush Fire	1	0.32%
Carbon Monoxide Investigations	7	2.23%
Chimney Fire	5	1.59%
Investigation	40	12.74%
Landing Zone Set-ups	4	1.27%
Mutual Aid to Surrounding Communities	33	10.51%
Motor Vehicle Accidents	50	15.92%
Motor Vehicle Fire	4	1.27%
Structure Fires	6	1.91%
Non-Structure Fires	4	1.27%
Rescue	2	0.64%
Hazmat	11	3.50%
Service Call	11	3.50%
2009 Total Calls for Service	314	100.00%

The firefighters continued to train on a monthly basis throughout 2009 and also participated in other specialty trainings. One of the specialty trainings was RIT Training (Rapid Intervention Team) which is training that teaches the firefighters to be able to rescue themselves or other firefighters that may become injured or trapped during an incident. The firefighters are committed to continuing to train on everyday knowledge they need and the specialty training that is needed to keep them safe and for the people who need them in an emergency.

The fire department experienced the lowest number of call firefighters on staff for the first time in 2009. The number of firefighters available during the day is also been a problem this year as most of the call firefighters work at their fulltime jobs out of town. Although we have been able increase the number of call firefighters back up to 23 we still are in the need for more

call firefighters. We are actively looking for anyone that would be interested in becoming a call firefighter and are looking at other ways to staff the fire department in the future. Anyone that is interested in becoming a call firefighter should contact the Fire Chief at the fire station or go to the fire departments website www.jaffreyfire.org for information on joining the fire department.

The Fire Department took delivery of a new brush truck in June which replaced a 1942 non-compliant brush truck. The new brush truck was purchased with 5% town funds and 95% funds received from the 2007 FEMA Fire Fighters Assistance Grant that was awarded to the town. The new brush truck will allow the firefighters to respond safely to not only brush fires but many other types of incidents that the old truck was not useable for. We will continue to apply for all possible grants that will assist the fire department with training, replacing old equipment and or purchasing new equipment that is needed due to the continually changing calls for emergency services.

A new State of NH Fire Code Law became effective January 1, 2010 requiring Carbon Monoxide Detectors in all newly constructed or substantially rehabilitated single family dwellings.

Administrative rules for this statute are being proposed for existing construction which includes any residential unit in a building or single family dwelling which provides permanent or transient living facilities for one or more persons, which is occupied by tenants on a rental basis. In the rulemaking process, the Division of Fire Safety will be recommending a two-year phase in process for implementation for existing construction. As a reminder a minimum one smoke detector should be installed on every level of your home. Additional smoke detectors should be installed in every bedroom and hallway outside of the bedrooms. A carbon monoxide detector should also be installed on every level of your home. Detectors need to be tested monthly and the batteries need to be change at a minimum of once per year. Please contact the fire department with any questions or if you need help in installing a smoke or carbon monoxide detector.

The accomplishments and the level of service provided by the fire department are made possible by the dedicated firefighters, their families, the retired firefighters, the Jaffrey Firefighters Co., the FAST Squad, local business,

citizens, taxpayers and all of the fire departments in the area that helped us in a time of need. We thank you for your support and assistance.

Respectfully submitted
David M. Chamberlain Fire, Chief
Keith Dupuis, Assistant Fire Chief

EVERYONE GOES HOME.

The health officer responded to 19 calls in 2009. The breakdown is as follows:

Failed septic systems	1
Daycare inspections	1
Health violations by landlord or tenant	3
Open dumpster complaint	5
Investigate foul odor	1
Tenant complaint, lack of heat	2
Mold	1
School facilities inspection	4
Cockroach infestation	1

Respectfully submitted,

Dave Baron
Jaffrey Health Officer

Library Holdings		**36,466**
Books		
Adult		18,489
Large Print		1,225
Children		13,566
Reference		928
Newspaper Subscription		6
Magazine Subscriptions		53
DVD/Video Tapes		765
Audio Tapes/CD		1332
Puppets		102
Active borrowers as of December 31, 2009		**3361**
Circulation	**+8%**	**51,047**
Adult Books		17,758
Children's Books		23,683
InterLibrary Loans		1067
Audio Tapes/CD		2,853
Magazines		1,251
Puppets		577
DVD/Video Tapes		4,846
Museum Passes		12
Downloadable book program		559
Library Services and Programs		
Reference Questions Answered		2,019
Materials Borrowed from Interlibrary Loan		1,006
Materials Loaned to other Libraries		1,201
Internet Use	+28%	6,964
Wireless Internet use		451
Use of Meeting Room		306
Summer Reading Program: Members:		106
Total hours read/listened	1,757.5	

Children's Programs	94	Attendance	1850
Adult Programs	49	Attendance	694
Films Programs	36	Attendance	866
Class Visits	150	Students visiting	2996

Respectfully submitted,
Joan Knight
Library Director

The Department of Welfare General Assistance expenditures for 2009 aligned themselves with 2008 figures due to some new resources being made available including the Making Home Affordable Program for homeowners, and the Homeless Prevention & Rapid Re-housing Program for renters and homeless persons. However, regardless of these programs, the largest expense remains rent and mortgage assistance. The department also expended almost $24,000. to homeless shelters in the area to house Jaffrey residents. There is still an incredible lack of affordable housing throughout NH, forcing people to choose between food, medications, and rent. We need to listen to the issues of historically excluded residents to build workforce housing which will provide comprehensive support services, on-site childcare, laundry facilities, a yard for children to play, storage, privacy, and security. Tackling this one issue will combat several challenges by giving single parents a chance to get on their feet, get off state and local assistance, become contributing members of the community, and succeed.

The second and third largest expenses were due to the continuing rise in unemployment. As a result, many lost health insurance coverage and sought assistance with medications and medical bills. Still others used electricity to heat their homes, resulting in incredibly large electric bills. For people needing help with these expenses, please call Jaffrey's CAP agency at 352-7512 to make an appointment for fuel and electric assistance.

Lastly, in 2009, 26% of people who made appointments for assistance did not come to the appointments, but the assumption is help is still needed. I encourage people to come to the town office to pick up a free copy of the 2009 FACT book containing many valuable resources available in the Monadnock Region.

To follow is a breakdown of 2009 Department of Welfare expenditures by category:

RENT / MORTGAGES	$ 92,565.50
HOMELESS SHELTERS	$ 23,932.90
MEDICATIONS	$ 8,806.99
ELECTRICITY	$ 7,751.92
FOOD	$ 5,320.11
HEATING FUEL	$ 5,145.50
EMERGENCY	$ 828.00
GASOLINE	$ 212.72
OTHER	$ 297.42
TOTAL	$144,861.06

Sincerely,
Mary Drew,
Director of Welfare

This is my 4th contribution to the annual Town report and, even though we experienced manpower gains and losses, for the fourth time in a row I have to report that we remain 1 full time police officer short of a full staff. Officer Nicholas Jowders joined our department in mid-November and became a full-time officer on January 1st. Nick came highly recommended to us with police experience as a part-time police officer in Wilton, NH. He moved quickly through our local training program and has proven to be a great addition and asset to our department. He is scheduled to attend the NH Police Academy in April of this year. Our recruitment efforts continue. With luck and perseverance I hope that next year I will be reporting that we are whole, at last.

In 2009 Crossing Guard David O'Neil left our ranks as our most senior crossing guard. David joins the ranks of those having earned a well-deserved rest after having provided protection and guidance to hundreds of school children on their way to and from school. David began as a crossing guard with our department in December of 1992. I want to thank him for his many years of service to our community.

Manpower shortages aside, I remain pleased with the caliber and professionalism displayed by our officers and staff as we strive to provide high quality public safety services to this community.

I remain interested in your thoughts on how we do our job and how we might better serve the law enforcement needs of this community. Feel free to stop in the station, call or email me at oswaltw@townofjaffrey.com.

William J. Oswalt
Chief of Police

INCIDENT-BASED STATISTICS

Aggravated Assault	4
Arson	1
Bad Checks	3
Bomb Scare	1
Burglary/Breaking and Entering	18
Criminal Threatening	15
Curfew/Loitering	3
Disorderly Conduct	24
Driving under the Influence	57
Drugs/Narcotics Violations	97
Drunkenness	24
False Pretense/Swindle	7
Family Offenses (nonviolent)	6
Forcible Fondling	1
Incest	0
Intimidation	27
Kidnapping/Abduction	0
Larceny (Other)	34
Liquor Law Violations	67
Motor Vehicle Theft	1
Robbery	0
Runaway	5
Shoplifting	8
Simple Assault	65
Statutory Rape	1
Stolen Property Offenses	6
Theft from a Motor Vehicle	11
Theft from a Building	3
Traffic, Town By-Law Offenses	165
Trespass of Property	14
Vandalism	57
Weapon Law Violations	2
All Other Offenses	148
Total Pistol Permits Issued	47

RESTRAINING ORDER STATISTICS

Total Orders Issued	35
Total Orders Open	10
Total Orders Vacated	2
Total Orders Expired	21
Domestic Disturbance	63
Domestic Situation	90
Domestic Violence (Arrests)	80

MOTOR VEHICLE ACCIDENTS

Total accidents reported	185
Total accidents investigated	86

CITATIONS ISSUED

Citations	276
AVERAGE SPEED	51 mph
AVERAGE SPEED LIMIT	37 mph
AVERAGE OVER LIMIT	14 mph
Warnings	2,182
AVERAGE SPEED	45 mph
AVERAGE SPEED LIMIT	35 mph
AVERAGE OVER LIMIT	13 mph

PARKING VIOLATIONS

All Night (Winter Ban)	15
Blocking Driveway	0
Fire Lane	0
No Parking Area	5
Other	0
Overtime	0
Sidewalk	2
TOTAL TICKETS PAID	19
TOTAL TICKETS UNPAID	3

CASE ACTIVITY STAT. TOTALS

Arrests (Total)	494
Arrests (Juvenile)	87
Arrests (On View)	407
Arrests (Summons)	72
Arrests (By Warrant)	128
Offenses Committed	890
Open Warrants	5
Protective Custody	38

OTHER CALLS FOR SERVICE

Alarm Calls	211
Animal Complaints	182
911 Calls	99
Fingerprinting Requests	114

TOTAL CALLS FOR SERVICE FOR YEAR 2009

4,211

Cemeteries/Parks and Commons Division: In 2009, the Town performed 9 full-body and 17 cremation burials. The staff assisted and participated with the Cemetery Committee by attending regular meetings, work sessions and the annual cleanup. Staff also assisted the Committee with continuing work on the Cutter Cemetery expansion and assisted with the rehabilitation of the Conant Cemetery fence. Annual cemetery cleanup day was performed in November. Materials that do not comply with the regulations were removed from gravesites in preparation for winter. The Town continued contracting out landscaping maintenance activities to a private contractor. As a reminder to those who have loved ones buried in the cemeteries, artificial flowers are not permitted. These arrangements get entangled in the landscaping equipment and are a serious hazard to the workers.

Highway Division: The Highway Department repaved several roads including Beth Circle, Davidson Road, Evergreen Lane, Parent Street, St. Jean Street, Sara Drive, Sherwood Lane and Sky Line Drive. A section of Peabody Hill was repaired with a recycled pavement product as a trial for use on other gravel roads. This treatment will be monitored and evaluated over several seasons for possible incorporation as an additional maintenance strategy for gravel roadways. New Hampshire DOT paved North Street (Route 137) from Goodnow Street to the town line. On these streets including North Street, crews adjusted town maintained sewer manholes and water valve boxes. Work continued throughout much of the year cleaning up fallen trees, branches and brush resulting from the December 2008 ice storm. The Department also responded to washouts from an August storm event impacting several roadways with Harkness and Proctor Roads most adversely affected. In addition to the above projects, the Highway Crews performed winter and summer (seasonal) maintenance on over 64 miles of Town roads (including 20 miles of gravel road). The highway crew assisted other Departments throughout the year including the Water, Sewer, Recreation, Fire and Police. The Mechanic with assistance from Highway staff, maintained and kept operational the Town's vehicles and in addition to maintaining highway vehicles, over 230 hours of labor was expended maintaining Fire, Police, Water, Sewer, and Recreation Department vehicles and equipment. The Highway Division

also took delivery of a new one-ton truck with plow that was approved at the 2008 Town Meeting.

Wastewater Division: In 2009, the wastewater treatment plant processed approximately 209,148,000 gallons (average 573,008 gallons per day) of wastewater in 2009. United Water of Auburn, NH is in the fifth year of contract operations of the sewer facilities including the wastewater treatment plant, Hadley Road head works, 5 pump stations and 15 miles of collection sewer. As part of their normal operations, United Water completed cleaning of approximately 6,000 linear feet of collection sewer and repaired 16 manholes during 2009. The sewer cleaning program is part of a preventive maintenance program begun in 2004 addressing the sanitary sewer collection system, manholes and pump stations. During 2009, there were 6 callouts for sewer related problems (blockages or overflows).

The Town completed construction of an advanced wastewater treatment plant to comply with an Administrative Order originally issued by EPA in 2004 and amended in February 2006 requiring the town to comply with stringent effluent standards and more restrictive NPDES permit limits. Penta Corporation began work in June 2007 and construction was substantially complete with treatment plant operations beginning in April. The town also received a final NPDES permit that, as expected, contained more stringent permit limits which the treatment plant is fully capable of meeting with exception of a seasonal (summer) phosphorus limit which requires filtration. With the emergence of Federal funds from the American Recovery and Reinvestment Act (ARRA) also known as stimulus funds, Jaffrey applied for and received 50% grant funding towards a project consisting of a filtration system and pellet boiler. This led to a Special Town Meeting in November and the town voted to fund the project and accept the funds. The project had been awarded to Weston & Sampson Construction and construction is expected to begin in 2010 and be completed in 2011.

One of the immediate advantages of the new wastewater treatment plant is the capability to accept septage from local residents year round. The Board of Selectmen adopted a new Septage Policy and set reduced rates for Jaffrey

residents. Total septage received in 2009 was 245,229 gallons (equivalent to about 245 - 1,000 gallon septic tanks).

Water Division: In 2009, the Department produced 146,750,920 gallons (average 402,057 gallons per day) from two groundwater wells and provided potable drinking water and fire protection to approximately 1,530 accounts in Jaffrey and Rindge. The Department responded to four (4) water main breaks. Hydrant maintenance continued with the repair of 20 hydrants. Hydrants were flushed twice during the year (spring and fall). One hundred and fifty-three (153) residential and commercial water meters and/or radio read units were replaced and an additional twenty-six (26) new meters were installed.

In August, we were required to issue a boil order for 2 days as a result a positive bacteria test in the Jaffrey Center part of town. This unfortunate incident created significant inconvenience to our customers, and for that we apologize. We have implemented changes in the methods and location where we disinfect our water to insure that the water we provide to our customers meets all requirements. This incident and the terrible December 2008 ice storm demonstrated the need for the Town to effectively communicate with our residents in an emergency. In late 2009, the town contracted with CODE RED, an emergency communication system. We encourage all residents to visit the town website and register their phone numbers to contact in the event of another emergency.

In 2009, engineering design was completed, bids received and a construction contract awarded to Park Construction to upgrade the existing water transmission line from Bullet tank and existing water mains on Cathedral and Prescott Roads. This project was also approved for ARRA grant funding in the amount of 50%. Construction will occur during 2010.

Engineering design including field survey and borings was begun for extending water to Old Sharon Road (TIF).

In 2009, a final permit application was completed and submitted to the New Hampshire Department of Environmental Services for a large groundwater

withdrawal at the new Squantum Well. A permit will be issued allowing groundwater withdrawal up to 250 gallons per minute. Engineering design has already begun for construction of a well house and treatment consisting of disinfection, pH adjustment and corrosion control and construction could begin in 2010. It is possible that this project may qualify for ARRA funding which could contribute up to 50% of the engineering design and construction costs.

Engineering Division: In 2009, the engineering division provided assistance to all Department of Public Works functions as well as other town departments and committees. A majority of 2009, was spent coordinating completion and start-up of the new advanced wastewater treatment plant. The town also received a final NPDES discharge permit and filed an appeal with EPA and DES contesting certain conditions and parameters. The division also oversees the wastewater industrial pretreatment program which was also audited by DES and received a favorable report and assisted with implementation of a new septage program. With the availability of new funding of up to 50% (American Recovery and Reinvestment Act also known as ARRA) for water and wastewater projects, grant applications were submitted and approved for wastewater filtration and installation of a pellet boiler at the new treatment plant and replacement of the water transmission line from the Bullet Tank and Cathedral and Prescott Roads. The division also coordinated final permitting activities for the large groundwater withdrawal permit required from DES for development of the new municipal well on Squantum Road and initiated design of the new well house. Design was also commenced for extending water to Old Sharon Road as a result of approval at the 2009 Town Meeting. The Source Water Protection Plan was updated and the division continued to work with the DES Dam Bureau on dam inspections and updating of operations and maintenance and emergency operations plans. Support was provided to the Planning Board as needed by reviewing site and subdivision plans, inspecting development projects, preparing bond recommendations for projects incorporating public improvements and approving as-built plans. Support was also provided to the Energy Committee and a grant obtained for energy audits of all town buildings. Finally the division oversaw asbestos and hazardous material removal and disposal, and the demolition of the

Elite Laundry buildings and is now assisting in the efforts to clean up the site under a Brownfields grant.

Solid Waste/Transfer/Recycling Division: Material received and processed at the Transfer Station in 2009 included the following approximate amounts: 922 tons compactor waste, 672 tons bulky waste including construction and demolition debris, 196 tons recycled material (plastics, paper, corrugated), and 148 tons light iron, 10 tons of aluminum, 256 televisions, 121 computer monitors and 49 microwaves, 2 trailer loads of tires, 27 propane tanks, 1.13 tons of batteries, and 131 Freon containing items.

The Department continues to address operational and environmental recommendations presented by the Board of Selectmen's citizen advisory committee in 2004. Plans to cover and improve the bulky waste drop off area and replace and insulate the transfer station roof are incorporated in the Town's Capital Improvement Plan. A 2008 report from DES indicated that Jaffrey's recycling rate of 29.30% was better than the statewide average of 21.30%.

The staff continues to check for valid "dump" stickers and remind all that stickers can be obtained at both the Town Clerk's office and at the Transfer Station with a proof of residency. Seasonal stickers can be obtained at the DPW office.

We continue to process commodities through the NRRA, which competitively bids commodities and insures the best prices for their members. Throughout this year, we have seen the prices received for recyclables remain dismal. We are attempting to stockpile some recyclables until the market improves as we are able to receive more favorable pricing if full loads of the same commodity are sent to the vendor. Revenue received from the sale of these commodities totaled $20,953 in 2009. Following is a summary of the materials processed at the Transfer Station last year:

Summary of Processed Materials							
Material	FY 2003	FY 2004	FY 2005	FY 2006	FY 2007	FY 2008	FY 2009
	Amount	*Amount*	*Amount*	*Amount*	*Amount*	*Amount*	*Amount*
Household waste (compactor) *(tons)*	997.0	1016.7	1007.6	998.1	911.7	897.5	922.29
Bulky waste (C&D) *(tons)*	733.0	662.6	606.4	660.5	552.19	570.4	672.09
Automobile tires *(about 2,775 tires per trailer load)*	2	2	1	2	3	2	2
Plastics - #2 Clear *(lbs)*	4,445	4,540	4,780	6,700	7,550	9,325	7,835
Plastics - #2 Mixed *(lbs)*	4,305	4,190	4,020	3,200	3,340	11,163	7,055
Plastics -#1 PET *(lbs)*	5,065	10,660	11,600	19,460	14,250	23,460	17,880
Mixed Paper (Newspaper, Magazines) *(tons)*	37.5	127.5	155.6	168.0	140.08	167.17	130.26
Corrugated Cardboard *(tons)*	58.6	49.5	49.6	31.5	34.48	16.84	49.74
Aluminum *(tons)*	4.13	4.67	3.24	6.0	4.75	5.99	9.89
Light Iron *(tons)*	231.93	265.2	185.8	206.9	112.77	63.31	148.2
Used Oil *(gallons)*	680	1050	950	1,580	1,500	800	650
Batteries *(tons)*		12.4	Not Available	2.4	2.78	1.17	1.13
Freon Containing Items *(units)*		148	163	238	87	111	131
Propane Tanks *(units)*		153	52	49	16	27	27
Televisions, Monitors & Microwaves *(units)*		200	313	352	359	393	426

Respectfully submitted,
Doug Starr/Town Engineer
Randall Heglin/Director
Department of Public Works



This past year, the department responded to the economic downturn in a number of ways. It became our goal to hold all program cost to 2008 levels and if at all possible, to lower these costs for 2009. I am happy to report that we did indeed meet this goal.

The most visible example was our summer A.I.M.(Adventures in Movement) Program for elementary age children. Not only did we lower the participation costs, but we offered a new three-day program and alternative care if participants did not go on our field trips. As a result of these changes, our A.I.M. Program increased by almost 100 children! The cost of our Mini's Summer Program was also reduced and resulted in a 30% increase in participation.

The Senior Coffee Club was sponsored by the department along with the Jaffrey Civic Center. The group, in the second year, met for 31 Wednesdays during 2009 with 746 seniors meeting to share stories, light refreshments, and coffee. This program is supported by donations only.

Another free activity offered by the department is our Winter Ice Rink. Our outdoor rink, one of the few in the area, was operational from January 17-February 8 and welcomed over 460 skaters and their families. The facility was staffed with a warming hut and concession area.

And of course during the summer our town beach, bath house, and concession at Lake Contoocook provided a welcome location to enjoy the beautiful weather in a safe environment. Thorndike Pond also was a popular place to visit. Both beaches provide lifeguards during posted hours and are available free of charge.

Working with volunteers, the Community Field continues to take shape. The concession and press box are almost complete and should be finished in time for the first pitch this summer.

Our department is not immune to the economic downturn, as our budget has been reduced by a substantial amount for the upcoming year. We

accept this necessity and challenge to explore new ways of providing services to our residents.

As we all face challenges in the coming year, the Parks and Recreation Department is committed to providing cost effective programs and activities that will continue to make Jaffrey a special town in the Monadnock Region.

Respectfully submitted,

Walt Pryor, CPRP (Certified Parks and Recreation Professional)

Activity / Program	Participants	Participant Hours
Adventure Camp	14	980
After School Karate	29	1160
A.F.T.E.R. School Program	8	960
AIM Summer Program	304	12160
AIM Summer Program Extended Care	44	440
Boy's Babe Ruth Baseball	50	1250
Christmas Shopping Trip / Bright Nights	12	144
Christmas Shopping Trip / Overnight	7	196
Christmas Tree Lighting	250	250
Contoocook Beach Attendance	6000	9000
Crotched Mtn. Ski Program (JGS)	6	180
Disney on Ice Mickey & Minnie's Journey	16	96
Easter Event at the Library	85	85
Fall Soccer	111	1166
Foster's Downeast Clambake Trip	26	208
Halloween Haunted Hay Ride	600	900
Halloween Window Painting	13	26
Halloween Party (elementary school)	175	175
Holiday Craft Fair	600	600
Ice Skating Rink	500	1000
Jaffrey/Rindge Marlins Swim Team (1)	55	1970
Ketchum's Kicker's Soccer Camp	18	360
Magic Wings / Yankee Candle Trip	15	90
Mini's Summer Program	44	880
Monadnock Senior's Club	25	600
Open Volleyball (2)	20	1120
Pat's Peak Ski Program (JRMS,CHS)	20	800
Pitch, Hit & Throw Baseball Camp	30	900
Pitch, Hit & Throw Softball Camp	12	360
Pure Shot Basketball Camp	106	2756
Santa's Letters & e-mail	53	n/a
Saturday Morning Basketball	84	885
Senior Coffee Group	746	1119
Senior Trips (Twelve)	97	975
Spring Break Trips	59	389
Spring Training Baseball Camp	16	240
Sunday Morning Basketball (3)	25	750
Sunday Afternoon Volleyball (4)	30	1680
Summer Swim Lessons at Contoocook Lake	66	561
Thorndike Pond Attendance	2500	3750
Winter Break Activities	61	366
TOTALS:	12,932	51,527

Special Thanks to these hard working volunteers:

(1) Marge Clarke-Kevan coordinates Jaffrey/Rindge Marlins Swim Team
(2) Nancy Stone coordinates Adult Evening Volleyball
(3) Nick Hill coordinates Sunday Adult Basketball
(4) Richard Wagner coordinates Sunday Adult Volleyball

Our partnership with the Town of Peterborough with regard to the Regional Prosecutor's Office continued to be a successful and effective operation throughout 2009. Actual statistics have shown a slight increase in activity over 2008 for the Town of Jaffrey while Peterborough showed a slight decline in overall open cases.

In addition to our prosecutorial function, our office continues to participate in the Con-Val High School Student Intern Program. Throughout 2009 we had several different students work with us in our office which was a rewarding experience for us and hopefully for the students as well.

Despite unstable economic conditions, recent increases in fraudulent activities have leveled off in our communities however drug and alcohol related offenses remain as the most prevalent types of cases that we prosecute. Furthermore, in the first half of the year we experienced a high rate of theft of precious and semi-precious metals such as copper due to market prices for scrap metals

In all areas of offenses we have had over $20,000.00 in restitution ordered to be paid to victims through the Court, Department of Corrections or through our office. Additionally, in most cases where a defendant fails to appear and officers appear at court, witness fees are generally assessed and paid to the respective town's general fund.

Our office also receives a limited amount of income through the collection of discovery fees. In 2009 our total income was $ 1,325.00

The statistical breakdown is as follows and includes cases open, pending, or closed out in 2009:

JAFFREY	2005	2006	2007	2008	2009
	728	735	775	887	923

[Of the 923 cases, 14 were administrative hearings at the DMV in Concord, 4 were diversion, 55 were juvenile, 90 were motor vehicle, and 760 were criminal.]

Discovery Income = $ 850.00

PETERBOROUGH	2005	2006	2007	2008	2009
	529	565	535	606	588

[Of the 588 cases, 13 were administrative hearings at the DMV in Concord, 42 were juvenile, 90 were motor vehicle, and 443 were criminal.]

Discovery Income = $ 475.00

Respectfully submitted,
Richard Carpenter, Jr.
Lieutenant / Police Prosecutor
Jaffrey - Peterborough

VITAL STATISTICS

JAFFREY RESIDENT - BIRTH REPORT 2007

The following information is provided by the NH Bureau of Vital Records.

Birth Date	Name	Parents	Place
Jan 01	Robert Lewis Gregory	Jessica Gregory Alexander Gregory	Peterborough
Jan 11	Elena Nicole Ellia	Allison Ellia Matthew Ellia	Keene
Jan 18	Brooke Erin Dickinson	Sara Dickinson Scott Dickinson	Peterborough
Jan 30	Stephen Lawrence Gnibus	Jacqulyn Gnibus Jason Gnibus	Peterborough
Feb 06	Makayla Abena Amoako	Bethaney Perkins Joseph Amoako	Peterborough
Feb 17	Rachel Rodrigues Dewees	Bernadette Dewees Darren Dewees	Peterborough
Feb 22	Kourtney Ann Hagstrom	Tara Viera Ronald Hagstrom	Peterborough
Feb 24	David Kyle Whitney	Kristin Whitney	Keene
Feb 26	Izabelle Grace Rollins	Kelly Rollins Shawn Rollins	Keene
Mar 05	Jack David LaCroix	Jennifer LaCroix Matthew LaCroix	Peterborough
Mar 10	Audrie-Jean Francis Spears	Amy Bloin Devan Spears	Keene
Mar 13	Connor Michael Broussard	Becky Broussard Adam Broussard	Peterborough
Mar 15	Joshua Chase Blanchette	Erica Flewelling Jason Blanchette	Peterborough

Birth Date	Name	Parents	Place
Mar 15	Josiah Carter Dunning	Sarah Dunning Adam Dunning	Peterborough
Mar 16	Dylan Michael Adams	Danielle Letourneau Jon Adams	Peterborough
Mar 22	Samuel Mackenzie Giles	Marcie Mackenzie Christopher Giles	Keene
Mar 30	Madygan Elyssa Lamb	Savannah Lamb Spencer Lamb	Keene
Apr 03	Keyton Rene Marrotte	Belinda Butler	Peterborough
Apr 03	Olivia Nicole Bernier	Jennifer Bernier Dale Bernier	Peterborough
Apr 04	Ella Jacqueline Boyd	Heather Boyd Shawn Boyd	Keene
Apr 04	Griffin Cabot Henderickson	Elizabeth Henderickson Heath Henderickson	Peterborough
Apr 06	Kendra May Wooster	Elinor Wooster Robert Wooster	Keene
Apr 15	Eleanor Trefethen Kalloch	Katherine Stanbury Bruce Kalloch	Peterborough
Apr 18	Carter Zenas Hillock	Sabra Trudeau Brian Hillock	Keene
Apr 19	Brode Rowan Dunn	Rebecca Thompson Ronald Dunn	Keene

Birth Date	Name	Parents	Place
Apr 26	Noah Council Rogers	Anna Rogers Kinchen Rogers	Manchester
May 03	Alora May Vergato	Cassandra Vergato Christopher Vergato	Peterborough
May 07	Tyler James Bellemare	Jasmine Bellemare James Bellemare	Peterborough
May 17	Corey James Collins	Nancy Collins Kevin Collins	Keene
May 22	Taylor Elizabeth Shea	Tamara Shea Matthew Shea	Peterborough
May 23	Wyatt Hunter Bessette	Renee Bessette Joshua Bessette	Peterborough
May 24	James Tyler White	Jessica White Tony White	Peterborough
May 28	Ruby Jean Harvey	Linda Harvey Peter Harvey	Keene
May 29	Gabrial Quincy Lamb	Sabrina Waite Justin Lamb	Peterborough
Jun 01	Alexis Anne Kulczyk	Amy Kulczyk Jonathan Kulczyk	Peterborough
Jun 04	Matthew Jacob Harrison	Mary Harrison Christopher Harrison	Peterborough
Jun 07	Nicholas James Marson	Laurie Marson James Marson	Peterborough
Jun 10	Sophia Anne Stevens	Inna Stevens William Stevens	Peterborough

Birth Date	Name	Parents	Place
Jun 26	Isabella Rose Messa	Susan Greig Craig Messa	Peterborough
Jun 30	James Gregory French	Elizabeth French Jeffrey French	Peterborough
Jul 04	Addyson Mae Charron	Siobhan Charron Jeremy Charron	Peterborough
Jul 10	Jamie Marie Cloutier	Cassie Cloutier David Cloutier	Peterborough
Jul 18	Nicholas Robert Turilli	Robin Turilli Raymond Tuilli	Peterborough
Jul 25	James Ronald Joseph Franks	Heather Franks Gary Franks	Keene
Jul 28	Mylie Ann Loughlin	Kristina Misiaszek Nicholas Loughlin	Peterborough
Jul 30	Matthew Anthony Graser	Karin Graser Robert Graser	Peterborough
Aug 01	Keira Margaret Golisano	Kathleen Golisano James Golisano	Keene
Aug 05	Wesley Thomas Bryan	Angel Hutchinson Danny Bryan	Peterborough
Aug 08	Ethan Robert Drake	Melissa Maillet Robert Drake	Peterborough
Aug 10	Elliana Grace Howard	Leela Howard Russell Howard	Jaffrey
Aug 13	Haley Anne Fleming	Samantha Gay Ryan Scott-Fleming	Peterborough

Birth Date	Name	Parents	Place
Sept 03	Suryopati Ariel Tuggle	Fitriani Tuggle Michael Tuggle	Keene
Sept 06	Abigail Ruth Hunter	Allysha Hunter William Hunter	Peterborough
Sept 21	Kylie Jeanne Olson	Carrie Olson Eric Olson	Peterborough
Oct 04	Bryce Elliott Swenson	Karissa Swenson Erik Swenson	Keene
Oct 14	Donald Dean Joslyn	April Bennett Donald Joslyn	Peterborough
Nov 02	Connor Evan Lajoie	Vanessa Williams Richard Lajoie	Peterborough
Nov 15	Jacob Michael Levesque	Tracy Levesque Joshua Levesque	Peterborough
Nov 20	Stelluna Elvira Dominic O'Neil	Carrie O'Neil Thomas O'Neil	Peterborough
Dec 11	Grace Eliza Clark	Jennifer Clark Eric Clark	Peterborough
Dec 21	Samson Charlton Davis	Renee Davis Bradley Davis	Peterborough
Dec 21	Makayla Marlene Shelley-Clay	Colleen Shelley Eric Clay	Peterborough

JAFFREY RESIDENT - BIRTH REPORT 2009

The following information is provided by the NH Bureau of Vital Records.

Birth Date	Name	Parents	Place
Jan 05	Aaliyah Renee White	Danielle White	Keene
Jan 07	Jayden Joseph Ouellette	Brittany Palmer Derek Ouellette	Peterborough
Jan 20	Myles Preston Klaud	Anne Klaud Blake Klaud	Peterborough
Jan 21	Hannah Marie Shea	Tamara Shea Matthew Shea	Peterborough
Jan 23	Bryan Anthony Tann	Kimberly Tann Bryan Tann	Keene
Jan 27	Wesley Adam Pavnick	Stephanie Baker Jonathan Pavnick	Manchester
Feb 06	Rachel Lynn Wooster	Elinor Wooster Robert Wooster	Nashua
Feb 18	Charles Anthony Beers	Jessica Beers Michael Benoit	Peterborough
Feb 20	Nicholas Bryan Roberts	Katherine Newton Eric Roberts	Keene
Feb 24	Autumn Sophia Rose	Heather Jay Desimone-Jay	Keene
Feb 25	Connor Christopher Tremblay	Shannon Rhodes-Tremblay Christopher Tremblay	Keene
Mar 15	Cameron Jessie Halbedel	Misty Bowne Jessie Halbedel	Peterborough
Mar 20	Kelcie Gail Dunn	Rebecca Thompson Ronald Dunn	Keene

Birth Date	Name	Parents	Place
Apr 07	Cecelia Jasmine Wolfe	Misty Heebner	Keene
Apr 23	Jacob Adam Dupont	Michele Dupont Jeffrey Dupont	Peterborough
May 07	Eva Madeline Boyd	Heather Boyd Shawn Boyd	Keene
May 13	Marley Ann Beatrice Liles	Sherry Anderson Christopher Liles	Peterborough
May 16	Mia Catherine Lambert	Courtney Lambert Brock Lambert	Peterborough
May 17	Bryan Hang Bau	Kimhan Duong Pacha Bau	Peterborough
May 23	Tobias Cain Johndro	Felicia Johndro Chance Johndro	Peterborough
May 31	Curtis Mathew Wolhok	Laura Beers Johnathan Wolhok	Peterborough
Jun 01	Keira Leah Eddings	Corey Maynard Baron Eddings	Keene
Jun 03	Hunter Lavon Anderson	Amanda Anderson Jason Anderson	Peterborough
Jun 13	Abbigail Anne Collins	Nancy Collins Kevin Collins	Keene
Jun 23	Joseph David French	Elizabeth French Jeffrey French	Peterborough
Jun 24	David William Levesque	Tracy Levesque Joshua Levesque	Peterborough
Jul 09	Brock Thomas Spruill	Jaclyn Spruill Jamie Spruill	Peterborough
Jul 16	Rylyn Elizabeth Greene	Candace Martin	Peterborough

Birth Date	Name	Parents	Place
Jul 24	Sarah Anne Jackson	Sadie Jackson Bradley Jackson	Peterborough
Jul 31	Donte Ek	Dalin Kim Chanthy Ek	Peterborough
Aug 02	Reid Thomas Kopp	Margot Kopp Darby Kopp	Peterborough
Aug 05	Julia Ann Blood	Ashley Hodgkins Kevin Blood	Peterborough
Aug 06	Marianna Yvonne Clapper	Giselle Fred Paul Clapper	Keene
Aug 11	Lily Frances Mormando	Rebecca Mormando James Mormando	Nashua
Aug12	Asia Lynn Rajaniemi	Tracey Marcinkiewicz Ronald Rajaniemi	Peterborough
Aug 14	Christiaan Joshua Strube	Sara Parker Oliver Strube	Peterborough
Aug 16	Clay Alan Shirey	Janet Shirey Nathan Shirey	Peterborough
Aug 18	Josiah Scott Mahoney	Robyn Mahoney Scott Mahoney	Peterborough
Aug 19	Keziah Jasmine Desrosiers	Kathleen Desrosiers Shawn Desrosiers	Peterborough
Aug 22	Liam Michael McCarroll	Cristy McCarroll Daniel McCaroll	Peterborough
Aug 27	Genevieve Marie Kot	Linda Kot Roger Kot	Keene
Sept 02	Gabriel James Landry	Nicole Landry Jacob Landry	Peterborough
Sept 06	Lydia Ruth Long	Carolyn Long	Peterborough

Birth Date	Name	Parents	Place
Sept 09	Avah Skye Ascani	Amanda Ascani	Peterborough
Sept 22	Adah Marie Vitello	Alicia Vitello Jared Vitello	Peterborough
Sept 28	Garrett Norman Lambert	Heather Lambert Mark Lambert	Peterborough
Oct 22	John Henry Duval	Wendy Duval John Duval	Peterborough
Oct 27	Lola Marie Bergeron	Sarah Bergeron Julian Bergeron	Peterborough
Oct 31	Logan Allen Le Blanc	Tanya Le Blanc Brian Le Blanc	Keene
Nov 09	Ella Ann Derosier	Abigail Derosier Joseph Derosier	Peterborough
Nov 11	Evelin Alyssa Marvel	Jennifer Marvel Shawn Marvel	Peterborough
Nov 12	Gage Michael Fuhs	Erika Fuhs Jarrod Fuhs	Peterborough
Nov 13	Olivia Rose Breau	Melissa Breau Warren Breau	Peterborough
Nov 17	Jesse James Ortwein	Stacie Pickford Jose Ortwein	Lebanon
Nov 24	Makenzie Louise Benoit	Mellisa Fleck	Peterborough
Nov 26	Jenna Marie Charron	Jessica Woodbury Matthew Charron	Peterborough
Nov 30	Jack Michael Sawtelle Boudreau	Jodi Boudreau Michael Boudreau	Peterborough
Dec 01	Haley Jane Taylor	Jessica Taylor Nathan Taylor	Peterborough
Dec 18	Lilly Beth Kersbergen	Kristy Kersbergen Kevin Kersbergen	Keene

JAFFREY RESIDENT - MARRIAGE REPORT 2007

The following information is provided by the NH Department of Vital Records.

DATE	NAMES	PLACE OF RESIDENCE
Jan 18	Nichola J. Hill	Jaffrey
	Eric D. Lord	Concord, NH
Jan 26	Cheryl L. Lapham	Jaffrey
	Douglas S. Tapply	Rindge
Feb 14	Victoria L. Skowronek	Jaffrey
	Jon T. Flatgard	Jaffrey
Feb 17	Cassandra N. Bernard	Jaffrey
	Tyson M. Gerken	Keene
Mar 10	Kathleen M. Higgins	Jaffrey
	James A. Goslisano	Jaffrey
Mar 10	Jessica L. St Laurent	Jaffrey
	Tony M White	Rindge
Mar 24	Carrie A. O'Neil	Jaffrey
	Thomas Speeney	Temple
Mar 31	Jennifer L. Thibodeau	Winchendon, Ma
	Jeffrey K. Hall	Jaffrey
Apr 21	Dana M. Doxey	Jaffrey
	Thomas F. Desteph	Jaffrey
Apr 29	Crystal A Comeau	Jaffrey
	Cecil V. Berkman	Jaffrey
May 05	Christina S. Meinke	Jaffrey
	Christopher J. Joyce	Jaffrey

DATE	NAMES	PLACE OF RESIDENCE
May 06	Sierra L. Kalliainen	New Ipswich
	Jesse M Niemela	Jaffrey
May 12	Candace McCabe-Carpenter	Jaffrey
	Gary L. Hunter	Jaffrey
May 19	Ann Dea Chinni	Jaffrey
	Joseph E. Whippen	Jaffrey
May 27	Amanda J. Ryan	Jaffrey
	Kevin B. Wheeler	Jaffrey
May 27	Elizabeth M. Charles	Jaffrey
	Isaac P. French	Rindge
Jun 02	Jennifer R. Spauding	Jaffrey
	Bryant A. Burns	Jaffrey
Jun 09	Karen L. Steever	Jaffrey
	Jerome O. Messer	Jaffrey
Jun 09	Kristina L. Jewell	Jaffrey
	David J. Martin	Jaffrey
Jun 09	Kimberly A. Parker	Jaffrey
	Zachary J. Delisle	Jaffrey
Jun 16	Linda L. Dwyer	Jaffrey
	Roger M. Kot	Jaffrey
Jun 23	Lucille A. Parent	Jaffrey
	Thomas H. Decker	Fitzwilliam
Jun 30	Shauna J. Crowley	Jaffrey
	Michael A. Babineau	Jaffrey

DATE	NAMES	PLACE OF RESIDENCE
Jul 02	Amanda R. Vargas	Peterborough
	Joseph A Oswalt	Jaffrey
Jul 07	Laura L. Macklin	Jaffrey
	Ronald A. Lavigne	Jaffrey
Jul 07	Donna L. Gardner	Jaffrey
	Peter O. Longo	Jaffrey
Jul 21	Juliana R. Spence	Jaffrey
	Brett R. Wilson	Jaffrey
Aug 01	Sarah L. MacQuarrie	Jaffrey
	David O. Chijioke	Brockton, Ma
Aug 10	Stephanie A. Bradley	Jaffrey
	Adam B. Caragher	Fitzwilliam
Aug 11	Michelle A. Comeau	Jaffrey
	Mark G. Desrosiers	Jaffrey
Aug 17	Robin C. Martin	Jaffrey
	Peter J. Eichert	Jaffrey
Aug 17	Lindasamarly Eav	Jaffrey
	Danny Chin	Ft. Bragg, NC
Aug 18	Jessica C. Marsh	Jaffrey
	Jerome F. Sheehan	Jaffrey
Sept 08	Sarah Pelkey	Jaffrey
	Julian Bergeron	Jaffrey
Sept 29	Stacy B. Cournoyer	Jaffrey
	Patrick G. Raleigh	Jaffrey

DATE	NAMES	PLACE OF RESIDENCE
Sept 29	Tanya M. Roberts	Jaffrey
	Brian LeBlanc	Jaffrey
Dec 24	Karen M. Kruger	Jaffrey
	Aaron L. Deshaies	Jaffrey
Dec 28	Barbara R. Potts	Jaffrey
	Stephen T. Pelkey	Jaffrey
Dec 31	Lisa A. Traffie	Jaffrey
	Erik N. Niemela	Chassell, MI

JAFFREY RESIDENT - MARRIAGE REPORT 2008

The following information is provided by the NH Department of Vital Records

DATE	NAMES	PLACE OF RESIDENCE
Feb 14	Breana L. Faircloth	Jaffrey
	Luis D. Gonzalez	Jaffrey
Feb 15	Kristina E. Misiaszek	Jaffrey
	Nicholas L. Loughlin	Jaffrey
Feb 16	Stacy M. Ravellette	Jaffrey
	Shawn L. Fournier	Jaffrey
Mar 22	Amy M. Chicoine	Jaffrey
	Andrew S. Grant	Jaffrey
Apr 22	Brigitte A. Leger	Jaffrey
	Christopher A. Leger	Jaffrey
May 10	Tracey L. Grimes	Jaffrey
	Jonathan M. Burt	Jaffrey
May 23	Nicole A. Donaldson	Jaffrey
	Jacob J. Landry	Jaffrey
Jun 07	AnnMarie Pine	North Chelmsford, Ma
	Christopher Del Rossi	Jaffrey
Jun 07	Amanda M. Lambert	Jaffrey
	Robert M. Carignan	Jaffrey
Jun 07	Stephanie E. Connor	Jaffrey
	Daniel J. Wrona	Jaffrey
Jun 27	Laura K. Kim	Jaffrey
	Nicholas S. Hill	Jaffrey

DATE	NAMES	PLACE OF RESIDENCE
Jun 28	Katherine E. Olson	Jaffrey
	Richard H. Olson	Jaffrey
Jul 19	Tauna R. Calise	Jaffrey
	Kenneth M. Roderick	Jaffrey
Jul 19	Erin M. Getty	Jaffrey
	Matthew D. Patterson	New Ipswich
Aug 09	Jamie Mackey	Jaffrey
	Aaron R. Kaplan	Milford
Aug 16	Jessica J. Bergeron	Jaffrey
	Nathan A. Taylor	Jaffrey
Aug 17	Jessica E. Mattscheck	Jaffrey
	Joel M. Rousseau	Jaffrey
Aug 24	Anne M. Caissie	Jaffrey
	James K. VanCampen	Jaffrey
Aug 29	Jennifer A. McCarthy	Jaffrey
	Timothy J. Hopper	Strongsville, OH
Aug 30	Tiffany A. Black	Jaffrey
	Joel P. Smith	Jaffrey
Sept 27	Riley S. Patterson	Jaffrey
	Christopher C. Burdett	Jaffrey
Oct 04	Charmaine D. Lambert	Jaffrey
	Matthew J. Peard	Jaffrey
Oct 11	Jacqueline M. Perkins	Jaffrey
	James K. Coll	Jaffrey

DATE	NAMES	PLACE OF RESIDENCE
Oct 25	Deidre M. Kantz	Jaffrey
	Jesse J. Nero	Jaffrey
Oct 31	Sara E. Drew	Jaffrey
	Ryan M. Monteverde	Fitzwilliam
Nov 01	Linda J. Russ	Winchester
	Raymond H. Orben	Jaffrey
Nov 22	Felicia A. Best	Jaffrey
	Chance P. Johndro	Jaffrey

JAFFREY RESIDENT - MARRIAGE REPORT 2009

The following information is provided by the NH Department of Vital Records.

DATE	NAMES	PLACE OF RESIDENCE
Jan 21	James N. Cardoza	Jaffrey
	Beverly Weichel	Jaffrey
Feb 14	John H. Duval	Jaffrey
	Wendy L. Rivard	Jaffrey
Feb 14	Shaun C. Gonyou	Jaffrey
	Andrea L. Derby	Jaffrey
Feb 19	Adrian T. James	Jaffrey
	Denise M. Sliger	Jaffrey
Mar 28	Brett W. Starcher	Jaffrey
	Katherine M. Meedzan	New Ipswich
Apr 05	David L. Gutierrez	Jaffrey
	Leah B. Donovan	Jaffrey
Apr 07	Cory T. Nichols	Jaffrey
	Valerie L. Randall	Jaffrey
Apr 11	Rory M. O'Brien	Jaffrey
	Erin M. Falkins	Greenfield
Apr 25	George E. Hennessey	Jaffrey
	Judith A. Lapinsky	Jaffrey
Apr 25	Ionut Sava	Jaffrey
	Misty Plante	Jaffrey
May 30	Nathan E. Townsend	Jaffrey
	Elizabeth C. Kenney	Jaffrey

DATE	NAMES	PLACE OF RESIDENCE
May 30	Mark F. Griffin	Rindge
	Alyson L. Jevne	Jaffrey
May 31	Lev Shvarts	Winchendon, Ma
	Melissa J. Onorati	Jaffrey
Jun 06	Thomas L. Frechette	Peterborough
	Jennifer L. Ferrell	Jaffrey
Jun 06	Eric J. Mickelsen	Wexford, Pa
	Mary L. Cramb	Jaffrey
Jun 06	Reid R. Aho	Jaffrey
	Ashley M. Krook	New Ipswich
Jun 12	Michael K. Spring	Jaffrey
	Molly S. Banyatsky	Jaffrey
Jun 15	Donald D. Joslyn	Jaffrey
	April L. Bennett	Jaffrey
Jun 20	Nickolas Lupinin	Jaffrey
	Susan A. Schuster	Swanzey
Jun 20	Richard A. Forte	Jaffrey
	Amy Heater	Jaffrey
Jun 20	David L. Peragallo	Rindge
	Kristina C. Gurbanova	Jaffrey
Jun 20	Matthew J. Letourneau	Jaffrey
	Chelsea P. Van Dyke	Rindge
Jun 27	Ronald R. Dunn	Jaffrey
	Rebecca A. Thompson	Jaffrey

DATE	NAMES	PLACE OF RESIDENCE
Jun 17	Carl W. Weichel	Jaffrey
	Michelle L. Moeller	Jaffrey
Jul 18	Roger Demanche	Jaffrey
	Linda J. Lehtonen	Jaffrey
Aug 15	Jason K. Lamb	Jaffrey
	Myrna L. Baez	Jaffrey
Aug 16	Luther S. King	Jaffrey
	Debbie A. Smith	Jaffrey
Sept 19	Vernon A. Bean	Jaffrey
	Olga N. Litvintsova	Brookline, Ma
Oct 03	David R. Trifiletti	Jaffrey
	Lori L. Pedrick	Jaffrey
Oct 04	Owen J. Landis	Jaffrey
	Jennifer L. Anderson	Jaffrey
Nov 21	Aaron J. Corcoran	Jaffrey
	Katherine A. Martin	Jaffrey
Dec 19	Tracie L. Benoit	Keene
	Sean J. Murphy	Jaffrey
Dec 21	Jon M. Sherman	Jaffrey
	Amanda D. Temple	Jaffrey

JAFFREY RESIDENT - DEATH REPORT 2007

The following information is provided by the NH Bureau of Vital Records.

DATE	NAME	PLACE OF DEATH
Jan 06	Fay (Sherwood) Sawyer	Jaffrey
Jan 12	Edward Desmarais	Jaffrey
Jan 25	Jane (Menard) Broyles	Jaffrey
Feb 02	Vasilike Giamouzis	Jaffrey
Feb 28	Rita (Vincent) Pelletier	Jaffrey
Mar 02	Exzelia (Champney) Butler	Jaffrey
Mar 05	Eva (Dellasanta) Belanger	Jaffrey
Mar 05	Hope (Green) Dillon	Peterborough
Mar 19	Edith (Nolan) Draper	Peterborough
Mar 25	Valeda (Sweeney) Rose	Peterborough
Mar 26	Roland Thoin	Jaffrey
Apr 08	Doris (Adams) Therrien	Peterborough
Apr 24	Doris (McLouth) Mathewson	Jaffrey
May 12	Philip Coll	Peterborough
May 20	Rachel (Chase) Labbe	Peterborough
May 26	Priscilla (Gordon) Palmer	Peterborough
Jun 08	Bertha (Williams) Lane	Jaffrey
Jun 09	Naomi (Adams) Holt	Jaffrey
Jun 13	Alan Dressler	Jaffrey
Jun 27	Maurice Buck	Jaffrey
Jul 01	George Willis	Peterborough
Jul 04	Joyce (Hannan) Belletete	Keene
Jul 19	Dale Wordelman II	Peterborough
Jul 23	Elizabeth (Haynes) Sterling	Jaffrey
Jul 27	Fannie Hillsmith	Jaffrey
Jul 29	Yangja (Jung) Legg	Keene
Aug 12	Richard Keegan	Peterborough
Aug 12	Adelaide (Murphy) Vingerhoet	Jaffrey
Aug 14	Nancy (Schmitz) Eunson	Merrimack

DATE	NAME	PLACE OF DEATH
Aug 23	Phyllis (Sawyer) Lawn	Fitzwilliam
Aug 25	Walter Reagan, Jr	Jaffrey
Sept 06	Alan Blauvelt	Jaffrey
Sept 13	Thomas Sedgwick	Jaffrey
Sept 23	Jacqueline (Burt) O'Connor	Westmoreland
Sept 26	Angela (Charland) Beausoleil	Jaffrey
Sept 27	Joseph Boudreau, Jr	Manchester
Oct 07	Aldia (Sirois) Blais	Jaffrey
Oct 09	Sven Johanson	Peterborough
Oct 16	Clinton Barker, Sr	Manchester
Oct 23	Peter Langley	Rindge
Oct 23	Walter Foster III	Jaffrey
Oct 25	Ester (Chamberlain) Skog	Jaffrey
Oct 28	Helen (Norton) Aubin	Jaffrey
Oct 30	Thelma (Ward) Knight	Peterborough
Nov 02	Mildred Cutter	Jaffrey
Nov 04	Barbara (Glass) Huntley	Peterborough
Nov 14	Lucille (St Pierre) Zatowski	Jaffrey
Nov 24	Constance (Ouellette) Desmarais	Jaffrey
Nov 25	June (Atkins) King	Jaffrey
Dec 03	Mildred (Couturier) Hedstrom	Jaffrey
Dec 04	Marie (Desrosiers) Cote	Peterborough
Dec 08	Maria (Defreitas) Teixeira	Jaffrey
Dec 18	A David Gavitt	Lebanon
Dec 22	Katherine (Tibbetts) Shepherd	Jaffrey
Dec 22	James Dodge	Peterborough
Dec 27	Stephen Record	Keene

JAFFREY RESIDENT - DEATH REPORT 2009

The following information is provided by the NH Bureau of Vital Records.

DATE	NAME	PLACE OF DEATH
Jan 01	Ina Mae (Niemela) Somero	Jaffrey
Jan 06	Catherine (Finn) Lennon	Jaffrey
Jan 11	Barbara (Castonguay) Skeath	Jaffrey
Jan 27	Carol (Littlefield) Wilson	Jaffrey
Feb 02	Clara (Vailancourt) Morse	Jaffrey
Feb 04	Raymond Wallace	Jaffrey
Feb 14	Donald Silva	Jaffrey
Feb 17	Everett Bennett	Jaffrey
Mar 01	Barbara (Horner) Sweet	Keene
Mar 06	Barbara (Rosenberg) Fried	Peterborough
Mar 16	Arthur Miles	Jaffrey
Mar 18	Harry Groezinger	Jaffrey
Mar 20	Alexander Yourk	Jaffrey
Mar 23	Bertha (Christian) Record	Jaffrey
Mar 27	Neil Stebbins	Jaffrey
Mar 28	Margaret (Crane) Bean	Jaffrey
Mar 30	Megan Burrows	Jaffrey
Apr 06	Mariline (Hawkins) Whitney	Manchester
Apr 29	Lucille (Forest) Pelletier	Jaffrey
May 01	Dorothy Swain	Jaffrey
May 06	Ethelbert Pilley	Peterborough
May 16	Janyce (Mielke) Rogstad	Jaffrey
May 23	Robert Heywood, Sr.	Peterborough
May 29	Colleen (Hakulin) Selmer	Jaffrey
May 30	Harriet Kelly	Peterborough
Jun 02	Robert Lambert	Jaffrey
Jun 14	Geneva (Noyes) Parker	Peterborough
Jun 16	Ronald Despres	Jaffrey

DATE	NAME	PLACE OF DEATH
Jun 25	Marie (Ouellette) Hautanen	Jaffrey
Jul 03	Evelyn (Stocker) Rauscher	Jaffrey
Jul 11	Julia (Heil) Poodiack	Jaffrey
Jul 15	Deryl (Shakespeare) Schoenberg	Jaffrey
Jul 15	Leo Bourque	Lebanon
Jul 16	Eleanor (Pellerin) Flynn	Jaffrey
Jul 16	Arthur Hunt	Jaffrey
Jul 30	Lorna (Ward) Staelens	Jaffrey
Aug 12	Norman Langevin	Jaffrey
Aug 15	John Nethercott	Jaffrey
Aug 25	Lillian (Kimplen) Raymond	Jaffrey
Aug 26	Reginald Hill	Jaffrey
Oct 02	Robert Griffin	Jaffrey
Oct 16	Marie (Lafreniere) Hunt	Peterborough
Oct 17	Betty (Doody) Little	Jaffrey
Oct 19	Paul Bradley	Manchester
Nov 20	Sheila (Joynt) Chamberlain	Peterborough
Nov 23	Kyrre Johnson	Keene
Dec 11	Janet (Cary) Halloran	Jaffrey
Dec 11	David Kenyon	Jaffrey
Dec 27	Harold Sands	Jaffrey
Dec 30	Nancy (Mcavney) Harvey	Lebanon

JAFFREY COMMUNITY PROFILES

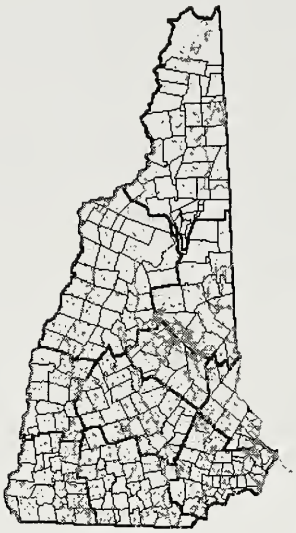

Jaffrey, NH

Community Contact	**Jaffrey Board of Selectmen** **Michael J. Hartman, Town Manager** **10 Goodnow Street** **Jaffrey, NH 03452**
Telephone	**(603) 532-7880**
Fax	**(603) 532-7862**
E-mail	**townmanager@town.jaffrey.nh.us**
Web Site	**http://town.jaffrey.nh.us**
Municipal Office Hours	**Monday through Friday, 8:30 am - 5 pm; Town Clerk/Tax Collector: Monday, Tuesday, Wednesday, 8:30 am - 5 pm, Thursday, 8:30 am - 5 pm and 6 pm - 8 pm, Friday, 8:30 am - 12 noon**
County	**Cheshire**
Labor Market Area	**Peterborough NH LMA**
Tourism Region	**Monadnock**
Planning Commission	**Southwest Region**
Regional Development	**Monadnock Economic Development Corp.**
Election Districts	
US Congress	**District 2**
Executive Council	**District 5**
State Senate	**District 11**
State Representative	**Cheshire County District 7**

Incorporated: 1773

Origin: In 1749 this territory was chartered as Monadnock Number 2, sometimes called Middle Monadnock or Middletown. It was one of the first towns established under the New Hampshire proprietors' purchase of undivided lands under the Masonian claim. The grant was renewed in 1767, and the town incorporated in 1773 as Jaffrey, in honor of George Jaffrey, member of a prominent Portsmouth family. Both his father and son were named George, and all three served as treasurer of the province. George Senior held the position when the state was still under Massachusetts rule. George III also served as proprietors' clerk, and was a life trustee of Dartmouth College, providing the design for the official college seal.

Cheshire County

Villages and Place Names: Hadley, Jaffrey Center, Squantum

Population, Year of the First Census Taken: 1,235 residents in 1790

Population Trends: Population change for Jaffrey totaled 2,576 over 50 years, from 2,911 in 1950 to 5,487 in 2000. The largest decennial percent change was a 30 percent increase between 1970 and 1980, followed by a 24 percent increase over the next decade. The 2008 Census estimate for Jaffrey was 5,666 residents, which ranked 58th among New Hampshire's incorporated cities and towns.

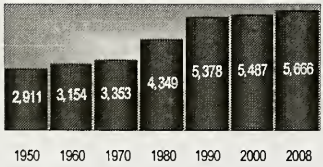

Population Density and Land Area, 2008 *(NH Office of Energy & Planning)*: 147.6 persons per square mile of land area. Jaffrey contains 38.4 square miles of land area and 1.8 square miles of inland water area.

Economic & Labor Market Information Bureau, NH Employment Security, 2009. Community Response Received **09/16/09**

All information regarding the communities is from sources deemed reliable and is submitted subject to errors, omissions, modifications, and withdrawals without notice. No warranty or representation is made as to the accuracy of the information contained herein. Specific questions regarding individual cities and towns should be directed to the community contact

Municipal Services

Type of Government	Town Manager
Budget: Municipal Appropriations, 2008	$7,504,841
Budget: School Appropriations,	not available
Zoning Ordinance	1960/09
Master Plan	2007
Capital Improvement Plan	Yes
Industrial Plans Reviewed By	Building Inspector

Boards and Commissions
Elected: **Selectmen; Town Clerk**
Appointed: **Planning; Zoning; Library; Conservation; Economic Development**

Public Library **Jaffrey Public**

Emergency Services

Police Department	Full-time
Fire Department	Full-time Chief & on call crew
Town Fire Insurance Rating	6/9
Emergency Medical Service	Municipal

Nearest Hospital(s)	Distance	Staffed Beds
Monadnock Community, Peterborough	8 miles	25

Utilities

Electric Supplier	PSNH
Natural Gas Supplier	None
Water Supplier	Jaffrey Water Works
Sanitation	Municipal
Municipal Wastewater Treatment Plant	Yes
Solid Waste Disposal	
Curbside Trash Pickup	none
Pay-As-You-Throw Program	No
Recycling Program	Mandatory
Telephone Company	Fairpoint
Cellular Telephone Access	Yes
Cable Television Access	Yes
Public Access Television Station	Yes
High Speed Internet Service: Business	Yes
Residential	Yes

Property Taxes *(NH Dept. of Revenue Administration)*

2008 Total Tax Rate (per $1000 of value)	$25.35
2008 Equalization Ratio	88.3
2008 Full Value Tax Rate (per $1000 of value)	$22.31
2008 Percent of Local Assessed Valuation by Property Type	
Residential Land and Buildings	89.5%
Commercial Land and Buildings	9.4%
Public Utilities, Current Use, and Other	1.2%

Housing Supply *(NH Office of Energy and Planning)*

2008 Total Housing Units	2,551
2008 Single-Family Units	1,720
Residential Permits, Net Change of Units	4
2008 Multi-Family Units	663
Residential Permits, Net Change of Units	0
2008 Manufactured Housing Units	168

Demographics *(US Census Bureau)*

Total Population	Community	County
2008	5,666	77,170
2000	5,487	73,993
1990	5,378	70,223
1980	4,349	62,116
1970	3,353	52,364

Census 2000 Demographics

Population by Gender
Male **2,627** Female **2,849**

Population by Age Group	
Under age 5	333
Age 5 to 19	1,197
Age 20 to 34	947
Age 35 to 54	1,649
Age 55 to 64	491
Age 65 and over	859
Median Age	38.1 years

Educational Attainment, population 25 years and over	
High school graduate or higher	83.7%
Bachelor's degree or higher	24.0%

Annual Income, 1999 *(US Census Bureau)*

Per capita income	$21,412
Median 4-person family income	$48,703
Median household income	$45,033
Median Earnings, full-time, year-round workers	
Male	$35,349
Female	$26,773
Families below the poverty level	3.8%

Labor Force *(NHES – ELMI)*

Annual Average	1998	2008
Civilian labor force	2,819	2,781
Employed	2,744	2,657
Unemployed	75	124
Unemployment rate	2.7%	4.5%

Employment & Wages *(NHES – ELMI)*

Annual Average Covered Employment	1998	2008
Goods Producing Industries		
Average Employment	1,155	1,110
Average Weekly Wage	$687	$869
Service Providing Industries		
Average Employment	933	1,059
Average Weekly Wage	$384	$548
Total Private Industry		
Average Employment	2,088	2,169
Average Weekly Wage	$552	$712
Government (Federal, State, and Local)		
Average Employment	310	371
Average Weekly Wage	$566	$791
Total, Private Industry plus Government		
Average Employment	2,398	2,540
Average Weekly Wage	$554	$724

n = indicates that data does not meet disclosure standards

Economic & Labor Market Information Bureau, NH Employment Security, 2009. Community Response Received **09/16/09**

EDUCATION AND CHILD CARE

Schools students attend: **Grades K-12 are part of Jaffrey-Rindge Cooperative (Jaffrey, Rindge)** District: **SAU 47**
Career Technology Center(s): **Region 14 Applied Technology Center, Peterborough** Region: **14**

Educational Facilities	Elementary	Middle/Junior High	High School	Private/Parochial
Number of Schools	1	1	1	2
Grade Levels	K 1-5	6-8	9-12	K 1-12
Total Enrollment	372	366	505	137

NH Licensed Child Care Facilities, 2009: Total Facilities: **8** Total Capacity: **166**

Nearest Community/Technical College: **Manchester; Nashua**
Nearest Colleges or Universities: **Franklin Pierce University; Keene State; New England; Antioch New England**

LARGEST BUSINESSES	PRODUCT/SERVICE	EMPLOYEES	ESTABLISHED
Millpore Corporation	Industrial filter	500	1974
TFX Medical, Inc.	Medical tubing	325	1980
Jaffrey-Ringe School District	Education	300	
DD Bean & Sons	Paperbook matches	125	1938
Good Shepherd Nursing Home	Elder care services	115	1977
Belletetes	Hardware store	89	1898
Medefab	Medical devices	60	1990
Johnson Abrasives	Coated abrasives	40	1979
New England Wood Pellet	Wood pellets	40	1998

TRANSPORTATION *(distances estimated from city/town hall)*

Road Access US Routes **202**
State Routes **124, 137**
Nearest Interstate, Exit **I-91 (VT), Exit 3; Everett Tpk., Exits 7 - 8**
Distance **32 miles; 33 miles**

Railroad **No**
Public Transportation **No**

Nearest Public Use Airport, General Aviation
Jaffrey - Silver Ranch Runway **2,982 ft. asphalt**
Lighted? **Yes** Navigation Aids? **Yes**
Nearest Airport with Scheduled Service
Manchester-Boston Regional Distance **44 miles**
Number of Passenger Airlines Serving Airport **6**

Driving distance to select cities:

Manchester, NH	**42 miles**
Portland, Maine	**138 miles**
Boston, Mass.	**75 miles**
New York City, NY	**234 miles**
Montreal, Quebec	**274 miles**

COMMUTING TO WORK *(US Census Bureau)*

Workers 16 years and over

Drove alone, car/truck/van	**77.6%**
Carpooled, car/truck/van	**12.2%**
Public transportation	**0.7%**
Walked	**4.1%**
Other means	**0.0%**
Worked at home	**5.5%**
Mean Travel Time to Work	**22.7 minutes**

Percent of Working Residents:

Working in community of residence	**43%**
Commuting to another NH community	**47%**
Commuting out-of-state	**10%**

RECREATION, ATTRACTIONS, AND EVENTS

- X Municipal Parks
- YMCA/YWCA
- Boys Club/Girls Club
- X Golf Courses
- Swimming: Indoor Facility
- Swimming: Outdoor Facility
- Tennis Courts: Indoor Facility
- X Tennis Courts: Outdoor Facility
- Ice Skating Rink: Indoor Facility
- Bowling Facilities
- X Museums
- Cinemas
- Performing Arts Facilities
- X Tourist Attractions
- X Youth Organizations (i.e., Scouts, 4-H)
- X Youth Sports: Baseball
- X Youth Sports: Soccer
- Youth Sports: Football
- X Youth Sports: Basketball
- Youth Sports: Hockey
- X Campgrounds
- X Fishing/Hunting
- X Boating/Marinas
- X Snowmobile Trails
- X Bicycle Trails
- X Cross Country Skiing
- X Beach or Waterfront Recreation Area
- X Overnight or Day Camps

Nearest Ski Area(s): **Pat's Peak, Crotched Mountain**

Other: **Historic District; Monadnock State Park**

Economic & Labor Market Information Bureau, NH Employment Security, 2009. Community Response Received **09/16/09**

Directory of Taxable Property

TOWN OF JAFFREY PROPERTY INVENTORY 2009

Owner's Name	Co_grantee's Name	Location	Land Area In Acres	Total Assessed Land Value	Total Assessed Improvements	Total Assessed Parcel Value
		25 CHARLONNE ST #MAIN	0.00	-	-	-
		1-125 FOREST PARK	0.00	-	-	-
3 DIONNE ST LLC		3 DIONNE ST	0.24	40,666	1,017	41,683
347 MAIN STREET REVOC TRUST	ROB STEPHENSON	347 MAIN ST	0.37	65,436	228,796	294,232
371 MOUNTAIN REALTY TRUST	% BRIAN L VILLA TRUSTEE	371 MOUNTAIN RD	19.00	68,968	276,938	345,906
52 FITZGERALD DR LLC		52 FITZGERALD DR	5.40	132,846	797,781	930,627
56 PETERBOROUGH ST JAFFREY NH 03452 LLC		56 PETERBOROUGH ST	0.26	72,033	134,994	207,027
71 NORTH LLC		71 NORTH ST	0.12	34,707	43,800	78,507
8 MAIN JAFFREY, LLC		8 MAIN ST #9	0.00	-	79,456	79,456
81 FITZGERALD DR CONDO ASSOC	% HIGH STANDARD	81 FITZGERALD DR	6.58	587,586	-	587,586
81 FITZGERALD DRIVE, UNIT 2 REALTY TRUST		81 FITZGERALD DR	0.00	-	926,726	926,726
ABERNETHY, ROBERT G	ABERNETHY, MARIE C	38 FOX RUN LN	4.06	297,505	302,058	599,563
ABRAM, STERLING		255 OLD SHARON RD	1.19	49,763	126,693	176,456
ADAMS, DAVID G		FITZWILLIAM RD	33.00	1,954	-	1,954
ADAMS, DAVID G		MILLIKEN RD	2.69	159	-	159
ADAMS, JAMIE R		17 MEMORY LN	1.45	42,370	98,993	141,363
AEGIS ASSET BACKED SECURITIES TRUST	% OCWEN LOAN SERV. LLC	23 CRESTVIEW DR	2.20	61,332	123,404	184,736
AHO, BYRON J		FORCIER WAY	13.80	1,780	-	1,780
AHO, MARCUS J	AHO, MICHAEL J	86 PERRY RD	1.62	57,046	218,361	275,407
AHO, REID	KROOK, ASHLEY	145 NUTTING RD	1.56	52,100	77,244	129,344
AHO, ROBERT E	AHO, JOAN L	11 SUNSET LN	0.74	47,280	120,253	167,533
ALBEE 2000 FAMILY TRUST, TONYA		180 SQUANTUM RD	1.38	88,260	244,543	332,803
ALBIN REALTY LLC		48 NORTH ST	0.21	47,478	132,198	179,676
ALBRIGHT, ROSALYN PATRICE		34 HIGHLAND AVE	0.72	49,580	96,132	145,712
ALCINDOR, WENDY A		12 AETNA ST	0.21	54,600	115,615	170,215
ALDERMAN, HOLLY COMPTON		703 MOUNTAIN RD	13.00	77,334	170,451	247,785
ALDRICH, GEOFFREY M		13 STRATTON RD #C	0.00	-	162,341	162,341

TOWN OF JAFFREY PROPERTY INVENTORY 2009

Owner's Name	Co-grantee's Name	Location	Land Area in Acres	Total Assessed Land Value	Total Assessed Improvements	Total Assessed Parcel Value
ALEX, SHARON A		350 WOODBOUND RD	0.29	56,339	85,261	141,600
ALIX, KEVIN L	ALIX, BARBARA	144 MOUNTAIN RD	2.50	62,073	160,887	222,960
ALLEN, BRUCE F		RED GATE RD	6.00	33,829	-	33,829
ALLEN, ROBYN L		27 GILMORE POND RD	0.54	44,221	98,470	142,691
ALLIANCE ENERGY LLC		50 PETERBOROUGH ST	0.93	83,858	694,546	778,404
ALOTEK, LLC		STRATTON RD	0.24	47,884	65	47,949
ALVAREZ, LAURENCE	ALVAREZ, KERRY L	76 WITT HILL RD	2.59	72,656	169,475	242,131
AMERICAN LEGION	% US CELLULAR TAX DEPT	20 WEBSTER ST	0.00	-	108,000	108,000
AMES, FORREST	AMES, HESTER A	202 FITZWILLIAM RD	18.50	89,831	237,333	327,164
AMES, HEATHER W		SANDERS RD	18.00	1,548	-	1,548
AMES, RICHARD	AMES, HEATHER	12 BLACKBERRY LN	17.00	152,024	375,901	527,925
ANDERSON, DONALD	ANDERSON, SARAH E	MOUNTAIN RD	1.66	4,980	-	4,980
ANDERSON, DONALD T	ANDERSON, SARAH E	6 MELISSA CR	0.76	-	159,492	159,492
ANDERSON, DONALD T	ANDERSON SARAH E	944 MOUNTAIN RD	2.59	63,179	150,930	214,109
ANDERSON, HOLLY L		21 LORNAS LN	4.77	79,798	119,069	198,867
ANDERSON, JASON N	ANDERSON, AMANDA I	47 PROSPECT ST	0.40	48,613	110,242	158,855
ANDERSON, LAWRENCE D		SQUANTUM RD	31.60	6,993	-	6,993
ANDREWS, HAROLD	ANDREWS, DONNA	5 KEVIN LN	0.52	48,980	152,638	201,618
ANDREWS, MARJORIE C	ANDREWS, DEANNA C	49 FOREST PARK	0.00	-	31,370	31,370
ANTONUCCIO, LISA M		3 NELSON CIR	0.33	48,300	101,685	149,985
ANTTILA, DAVID		8 BIRCH ST	0.17	39,913	91,438	131,351
APK REAL ESTATE LLC		AMOS FORTUNE RD	0.00	-	-	-
ARCECI, DOMINICK		LETOURNEAU DRIVE	0.55	49,114	-	49,114
ARCECI, GARY P	ARCECI, VICTORIA S	98 NORTH ST	0.66	49,400	117,944	167,344
ARCHAMBAULT REV TRUST, GLORIA		462 SQUANTUM RD	0.71	48,248	116,968	165,216
ARCHAMBAULT REV TRUST, RITA M		8 CROSS ST	0.34	41,172	119,472	160,644

ARCHAMBAULT REVOC TRUST, RITA M		14 NUTTING RD	0.15	39,661	105,118	144,779
ARCHAMBAULT TRUST, RITA M		NUTTING RD	0.13	3,964	-	3,964
ARK INC, THE	%CHARLES W BACON III	DUBLIN RD	7.23	497	-	497
ARK INC, THE	%CHARLES W BACON III	DUBLIN RD	9.45	650	-	650
ARK INC, THE		DUBLIN RD	0.89	61	-	61
ARK INC, THE		DUBLIN RD	0.46	32	-	32
ARK INC, THE	%CHARLES W BACON III	DUBLIN RD	1.80	124	-	124
ARK INC, THE	%CHARLES W BACON III	DUBLIN RD	1.80	124	-	124
ARK INC, THE	%CHARLES W. BACON III	DUBLIN RD	6.50	447	-	447
ARK INC, THE	%CHARLES W BACON III	241 DUBLIN RD	90.00	93,563	381,878	475,441
ARRUDA, PAUL J	ARRUDA, MARY-ELLEN	307 MAIN ST	1.00	50,420	170,109	220,529
ARSENEAULT, TREY	ARSENEAULT, DENISE L	12 HUNT RD	0.46	39,074	122,495	161,569
ARTHUR FAMILY LTD PARTNERSHIP	% WILLIAM ARTHUR	36 FOX RUN LN	2.95	298,676	125,354	424,030
ASCANI, JAMES E	ASCANI, THERESA A	120 SAWTELLE RD	1.50	59,435	79,398	138,833
ASCANI, JOSEPH	ASCANI, SHELLY	150 SHERWOOD LN	2.12	82,189	194,520	276,709
ASCANI, RUTH E	CARLETON, DAVID ROBERT	41 RIVER ST	0.40	41,295	84,913	126,208
ASCANI, STEVEN D		39 RIVER ST	0.64	42,096	131,897	173,993
ATKINS, VALERIE A	LICHTER, MICHAEL	396 GILMORE POND RD	5.94	294,735	454,226	748,961
AUCOIN, BRENT	AUCOIN, PAULA	78-80 HUNT RD	2.20	77,739	243,714	321,453
AUCOIN, BRENT	AUCOIN, PAULA	SQUANTUM RD	0.11	32,418	150	32,568
AUSTERMANN, DONALD J	AUSTERMANN, SALLY C	GILSON RD	1.12	335,899	44,542	380,441
AUSTIN, ROBERT M	AUSTIN, JO-ANN HARVEY	61 HIGHLAND AVE	1.38	51,560	121,631	173,191
AVERY, ELLEN A		12 LABAN AINSWORTH WAY	0.09	55,899	114,795	170,694
AYERS, KENNETH M	AYERS KAREN B	99 LACY RD	1.74	60,155	162,091	222,246
AYRES, ROBERT G	AYRES SALLY W	GILSON RD	0.01	14,910	-	14,910
AYRES, ROBERT G	AYRES, SALLY W	74 GILSON RD	2.50	83,853	231,355	315,208
BABINEAU, MICHAEL A	CROWLEY, SHAUNA J	89 FOREST PARK	0.00	-	36,341	36,341
BABSON, DEBORAH E		116 OLD COUNTY RD	40.00	61,289	341,966	403,255
BACON JOINT TRUST, PAUL & JOAN		8 DUSTIN LN	0.76	-	152,896	152,896
BACON REV TRUST, KENDALL F	BACON REV TRUST, DOROTHY	855 MOUNTAIN RD	0.89	54,275	191,981	246,256

TOWN OF JAFFREY PROPERTY INVENTORY 2009

Owner's Name	Co-grantee's Name	Location	Land Area in Acres	Total Assessed Land Value	Total Assessed Improvements	Total Assessed Parcel Value
BACON REV TST, CHARLIE AND JEAN	%CHARLES WALDO BACON III	DUBLIN RD	14.30	983	-	983
BACON, JAMES H	BACON, SARA L	179 DUBLIN RD	14.60	79,340	174,205	253,545
BAER INTER VIVOS TST, LEE	BAER INTER VIVOS TST, V F	278 GREAT RD	12.00	87,129	201,563	288,692
BAEZ, LUIS R		92 NORTH ST	0.84	47,540	66,550	114,090
BAILEY, BRAD A	MISNER, TRACI E	112 FOREST PARK	0.00	-	33,930	33,930
BAILEY, CLARKE S	BAILEY, SHELBY	31 TURNPIKE RD	0.39	41,281	176,822	218,103
BAILEY, RUTHANNE		OLD COUNTY RD	1.40	29,882	-	29,882
BAILEY, RUTHANNE		64 OLD COUNTY RD	2.84	72,679	134,319	206,998
BAILEY, WENDY L		9 DUVAL COOP MH PARK	0.00	-	32,293	32,293
BAILLARGEON, KEVIN A		14 HOWARD HILL RD	0.60	49,220	92,010	141,230
BAIRD PAVING & CONTRACTING INC		18 BROOK ST	0.31	36,866	37,051	73,917
BAIRD REV TRUST, HARLAN AND JOYCE		9 JUNIPER ST	0.37	41,260	88,051	129,311
BAIRD REV TRUST, HARLAN AND JOYCE		22 OAK ST	0.16	39,799	40,102	79,901
BAIRD REV TRUST, HARLAN AND JOYCE		RED GATE RD	5.00	30,829	-	30,829
BAIRD, HARLAN AND JOYCE REV TRUST		16 BROOK ST	0.31	37,676	98,870	136,546
BAIRD, JOHN I	BAIRD, LYNDA G	70 RIVER ST	0.40	39,204	84,927	124,131
BAKER, JOANNE W		THORNDIKE POND RD	0.09	140,000	270	140,270
BAKER, JOANNE W		324 THORNDIKE POND RD	3.50	130,874	91,271	222,145
BAKER, JUDITH A		25 CHARLONNE ST #5	0.31	-	139,114	139,114
BAKER, TIMOTHY G	BAKER, CAROLINE	5 GROVE ST	0.26	40,774	77,754	118,528
BALDWIN IRREVOCABLE TRUST		16 ERIN LN	0.66	49,400	111,794	161,194
BALDWIN, LARRY D		51 FOREST PARK	0.00	-	27,069	27,069
BALENTINE, JAMES W	BALENTINE, BETTY J	CHADWICK RD	3.50	1,488	-	1,488
BALENTINE, JAMES W	BALENTINE, BETTY JANE	53 CHADWICK RD	44.00	56,242	296,836	353,078
BALL, KAREN L	BEAUREGARD, ANTHONY O	27 CHARLONNE ST	0.16	46,838	132,740	179,578
BALL, WILLIAM J	BALL, NORMA D	65 DEAN FARM RD	4.41	57,167	115,030	172,197
BALLING, KARL W	BALLING, JENNIFER B	154 NUTTING RD	0.40	48,613	151,016	199,629

BANGHART FAM REVOC TRUST		365 THORNDIKE POND RD	0.52	331,835	266,155	597,990
BANISH, CARL A		18 ROWLEY CIR	0.56	57,570	145,778	203,348
BANK OF NEW YORK MELLON	% LITTON LOAN SERVICING LP	SAWTELLE RD	0.80	5,227	-	5,227
BARANOWSKI, ANDREW V	BARANOWSKI, MAGDALENA	15 LEHTINEN RD	2.27	62,295	142,010	204,305
BARDSLEY, DONALD S	BARDSLEY, NOREEN	72 FOREST PARK	0.00	-	23,200	23,200
BARKER, WELTHA I		GILMORE POND RD	30.40	2,614	-	2,614
BARKER, WELTHA I		583 GILMORE POND RD	3.59	113,502	129,283	242,785
BARLICK TRUSTEE, MICHAEL W	BARLICK TRUSTEE, LINDA M	31 RIDGECREST RD	0.69	47,488	123,665	171,153
BARLOW, DAVID H	BARLOW, KATHLEEN M	92 LORD VIEW DR	5.00	62,852	224,732	287,584
BARON, DAVID		696 GILMORE POND RD	3.30	74,854	127,040	201,894
BARTLETT, CHRIS N	BARTLETT, JULIA R	66 PRESCOTT RD	24.00	64,331	270,352	334,683
BARTON, WAYNE D	BARTON, REBECCA L	444 MOUNTAIN RD	5.09	70,303	166,702	237,005
BASTOS, ANTONIO	BASTOS, MARIA	13 LAKEWOOD DR	1.01	57,965	130,111	188,076
BATCHELDER, WALTER S	BATCHELDER, KATHLEEN	212 NUTTING RD	4.50	68,533	214,674	283,207
BATTISTI, ANGELO	BATTISTI, AMANDA	7 CARMELLA DR	1.01	57,965	130,929	188,894
BAU, PACHA		142 RIVER ST	0.29	40,928	109,474	150,402
BAUDLER, ERNEST J	BAUDLER, MARIANNE W	49 SOUTH SHORE DR	1.25	58,806	115,603	174,409
BAUS, TARA L		35 ROWLEY CIR	0.51	54,651	121,922	176,573
BEALBY, DONALD		10 THORNDIKE POND RD	0.26	74,503	213,671	288,174
BEAN AND SONS CO, D D		CHESHIRE ST	0.07	3,232	-	3,232
BEAN AND SONS CO, D D		15 CHESHIRE ST	0.65	39,923	72,778	112,701
BEAN AND SONS CO, D D		PETERBOROUGH ST	4.02	62,277	-	62,277
BEAN AND SONS CO, D D		207 PETERBOROUGH ST	10.51	240,099	511,730	751,829
BEAN AND SONS CO, D D		13 WHITE RD	0.00	-	94,172	94,172
BEAN ET AL, VERNON JAMES		MATCHPOINT	0.52	15,369	9,000	24,369
BEAN JR, HEIRS OF DELCIE D		HARKNESS RD	11.00	220	-	220
BEAN JR, HEIRS OF DELCIE D		HARKNESS RD	12.60	1,613	-	1,613
BEAN JR, HEIRS OF DELCIE D		HARKNESS RD (REAR)	32.38	4,177	-	4,177
BEAN JR, HEIRS OF DELCIE D		MAIN ST	4.60	883	-	883
BEAN JR, HEIRS OF DELCIE D		MAIN ST	14.80	2,842	-	2,842

TOWN OF JAFFREY PROPERTY INVENTORY 2009

Owner's Name	Co-grantee's Name	Location	Land Area in Acres	Total Assessed Land Value	Total Assessed Improvements	Total Assessed Parcel Value
BEAN TRUSTEE, MARGARET C	TRUST AGREEMENT	46 MATCHPOINT	2.60	106,730	348,620	455,350
BEAN, CLAIRE		343 MAIN ST	5.00	79,420	345,780	425,200
BEAN, CLAIRE R		99 HARKNESS RD	5.50	82,067	142,989	225,056
BEAN, HEIRS OF DELCIE D		MAIN ST	3.01	578	-	578
BEARCE, JAMES R		9 MOWER RD	43.00	77,075	19,150	96,225
BEARCE, JAMES R		PEABODY HILL RD	45.00	5,805	-	5,805
BEARCE, JAMES R		149 PEABODY HILL RD	31.00	71,975	206,272	278,247
BEAUREGARD SR, RICHARD V	BEAUREGARD, EMILY E	50 SQUANTUM RD	0.23	47,791	122,425	170,216
BEAUSOLEIL, CECILE A		7 FOREST PARK	0.00	-	16,843	16,843
BEAUSOLEIL, DALE C	BEAUSOLEIL, KELLY A	37 LAKEWOOD DR	1.26	58,715	103,290	162,005
BECKER, JANE B	SCHLICHER ET AL, RICHARD B	GILSON RD	0.19	78,500	-	78,500
BECKETT, THOMAS A	BECKETT, ANGELA R	2 PINE ST	0.17	39,913	71,874	111,787
BECKMANN, FREDDIE	BECKMANN, HELMI A	125 PARKER RD	10.00	112,500	199,211	311,711
BECKWITH, MARK M	OLSON, MARILYN C	719 MOUNTAIN RD	14.29	59,745	176,682	236,427
BEECHAM, ERIC B	BEECHAM, ANGELA C	13 STRATTON RD #B	0.00	-	162,341	162,341
BEEM, MILTON J	BEEM, JUDITH M	31 SARA DR	2.00	82,764	131,389	214,153
BELANGER, PAUL J	QUINN, WENDY J	260 SQUANTUM RD	0.34	5,628	178,085	183,713
BELANGER, RITA M		98 FOREST PARK	0.00	-	42,461	42,461
BELFSKY, FRANK	BELFSKY, ADELE M	72 HUNT RD	5.20	77,167	172,023	249,190
BELFSKY, FRANK	BELFSKY, ADELE M	SQUANTUM RD	0.07	28,265	466	28,731
BELKIN, RONALD B	SAWTELLE, KELLY A	11 SHERWOOD LN	2.60	83,809	169,371	253,180
BELL, DAVID	BELL, LURENE	32 CHARLONNE ST	0.31	45,779	88,043	133,822
BELL, JULIET E		36 PEABODY HILL RD	2.40	62,726	123,387	186,113
BELL, MICHAEL J	BELL, KAREN G	4 CUTTER HILL RD	3.71	86,998	370,357	457,355
BELLEMARE, JAMES		23 WINDY FIELDS LN	0.48	48,860	136,875	185,735
BELLETETE & SHEA LLC		432 SQUANTUM RD	0.37	48,512	85,108	133,620

BELLETETE & SHEA LLC		440 SQUANTUM RD	6.83	63,084	313,282	376,366
BELLETETE REV TRUST, CHARLOTTE M		284 MAIN ST	2.40	54,620	285,040	339,660
BELLETETE REV TRUST, REYNOLD A		11 NORTH ST	0.06	41,406	25,711	67,117
BELLETETE REV TRUST, REYNOLD A		15 NORTH ST	0.23	47,791	172,493	220,284
BELLETETE REVOC TRUST, JOHN E		19 OLD MILL RD	25.00	62,543	156,909	219,452
BELLETETE REVOC TRUST, NANCY N		GILSON RD	6.38	88,548	-	88,548
BELLETETE REVOC TRUST, NANCY N		88-90 MCCOY RD	7.48	87,078	247,904	334,982
BELLETETE'S INC		18 BOURGEOIS ST	0.07	27,380	56	27,436
BELLETETE'S INC		11 DIONNE ST	0.51	22,216	1,950	24,166
BELLETETE'S INC		51 PETERBOROUGH ST	6.90	515,685	1,639,094	2,154,779
BELLETETE'S INC		80-82 PETERBOROUGH ST	5.17	449,285	1,703,531	2,152,816
BELLETETE, CANDICE E		33 HIGHLAND AVE	1.70	50,120	124,413	174,533
BELLETETE, DAVID R	BELLETETE, NANCY N	GILSON RD	0.14	60,000	3,996	63,996
BELLETETE, ERNEST J	BELLETETE, PAULA A	24 DAVIDSON RD	0.50	49,005	160,246	209,251
BELLETETE, MICHELE A	% SUZANNE MERRILL	150 GILSON RD	1.20	335,635	209,820	545,455
BELLETETE, NORMAN E	BELLETETE, JOYCE A	65 HILLCREST RD	0.62	49,423	115,333	164,756
BELLETETE, SARA C	ABITZ, AARON J	151 CRESTVIEW DR	3.13	64,423	234,910	299,333
BELLETETES INC		16 BOURGEOIS ST	0.11	37,282	364	37,646
BELLETETES INC		32 NUTTING RD	1.07	48,230	76,523	124,753
BELLETETES INC		65 PETERBOROUGH ST	0.21	18,296	1,300	19,596
BELLETETES INC		69 PETERBOROUGH ST	1.47	88,530	19,500	108,030
BELLETETES INC		77 PETERBOROUGH ST	0.77	35,553	103,102	138,655
BELLIVEAU, NORMAN J		26 FOREST PARK	0.00	-	20,975	20,975
BENEDEK REALTY TRUST		GILSON RD	0.17	72,000	390	72,390
BENEDEK REALTY TRUST		87 GILSON RD	5.11	92,579	113,310	205,889
BENJAMIN PRESCOTT INN JAFFREY		433 TURNPIKE RD	1.03	57,878	418,254	476,132
BENNETT, APRIL L		4 DAVIDSON RD	1.60	57,151	151,398	208,549
BENNETT, BARBARA A		43 FOREST PARK	0.00	-	31,149	31,149
BENNETT, BONNIE B		35 CUTTER HILL RD	17.91	108,454	284,630	393,084
BENNETT, EVERETT G	BENNETT, ELEANOR M	75 FOREST PARK	0.00	-	37,043	37,043

TOWN OF JAFFREY PROPERTY INVENTORY 2009

Owner's Name	Co-grantee's Name	Location	Land Area in Acres	Total Assessed Land Value	Total Assessed Improvements	Total Assessed Parcel Value
BENNETT, JAMES R	BENNETT, MARIE T	47 SOUTH SHORE DR	1.34	58,954	231,383	290,337
BENNETT, KEVIN D	NAGLE, MICHAEL J	177 BRYANT RD	5.05	91,811	349,327	441,138
BENNETT, WAYNE D	BENNETT, ROBERTA L	87 HEATH RD	12.07	69,382	191,600	260,982
BENTO, ROBERT		42 FOREST PARK	0.00	-	28,810	28,810
BERGERON ET AL, SHEILA	SPEENEY ET AL, EUGENE M	531 NORTH ST	2.00	58,370	135,031	193,401
BERGERON JR, LIONEL R	BERGERON, KELLY A	112 MICHIGAN RD	1.02	57,995	116,270	174,265
BERGERON SR, LIONEL R	BERGERON, SHEILA	50 EMERY RD	0.80	49,136	127,825	176,961
BERGERON, ALISON L	BERGERON, CHRISTOPHER R	30 EMERY RD	2.30	62,117	150,365	212,482
BERGERON, JUDITH A		27 COBURN WAY	0.76	-	164,709	164,709
BERGERON, MATTHEW T	BERGERON, CHRISTINE A	15 KEVIN LN	0.52	48,980	131,928	180,908
BERGERON, SARAH C	BERGERON, JULIAN J	300 NUTTING RD	3.13	96,053	254,484	350,537
BERGERON, THEODORE J	BERGERON, JONI M	21 HARRIET LN	1.00	67,954	134,391	202,345
BERNARD, GERARD P		41 FOREST PARK	0.00	-	26,725	26,725
BERNARD, VINCENT L	BERNARD, TERI J	30 OLD MILL RD	0.00	-	78,443	78,443
BERNIER, DALE M	BERNIER, JENNIFER D	35 DARCIE DR	1.00	57,935	135,667	193,602
BERNIER, GEORGE	KENNEY, DOREEN	64 NUTTING RD	0.25	48,025	92,163	140,188
BERNIER, JUDITH M		107 FOREST PARK	0.00	-	40,472	40,472
BERNIER, NANCY M		26 ADAMS ST	0.21	40,343	114,613	154,956
BERNIER, RICHARD R		354 SQUANTUM RD	17.60	59,363	126,494	185,857
BERRY, JOHN W	BERRY, LAURA L	29 SOUTH SHORE DR	1.10	58,235	128,477	186,712
BERTRAM, KERRI L		10 COLTON DR	0.76	-	152,306	152,306
BEST, GARY A	BEST, DAYLE A	29 MONADNOCK VIEW DR	1.02	67,979	150,651	218,630
BEST, SANDRA		44 MCCOY RD	1.19	58,575	83,873	142,448
BEST, SANDRA		THORNDIKE POND RD	6.20	39,752	-	39,752
BEST, SANDRA A		GILSON RD	0.06	34,000	2,340	36,340
BEST, SANDRA A		54 MCCOY RD	3.13	64,423	155,065	219,488

BETHESDA PROPERTIES LLC		15 FITCH RD #5	1.07	54,336	260,737	315,073
BETHESDA PROPERTIES LLC		27 FITCH RD	3.00	105,654	-	105,654
BETHESDA PROPERTIES LLC		18-20 HADLEY RD	2.90	78,519	179,178	257,697
BETOURNEY, SUSAN M		47 FOREST PARK	0.00	-	33,606	33,606
BHATTI, SUHAIL A	BHATTI, BRENDA L	121 OVERVIEW DR	6.54	68,119	212,157	280,276
BIBEAU REALTY TRUST		59 HOWARD HILL RD	0.88	50,060	145,534	195,594
BIDDER, AMY L		30 OAK ST	0.23	40,577	70,492	111,069
BIRCH, JAMES D	BIRCH, LINDA E	BRIGHAM RD	102.30	10,558	-	10,558
BISHOP, THOMAS F	BISHOP, BARBARA C	341 SQUANTUM RD	1.02	57,995	133,320	191,315
BIXLER, MARTHA H		20 BIXLER WAY	25.50	78,477	129,877	208,354
BIXLER, SIDNEY R		769 GILMORE POND RD	0.93	113,025	151,968	264,993
BJORK, STEPHANIE MARTIN		SQUANTUM RD	0.94	67,806	-	67,806
BJORK, STEPHANIE MARTIN		SQUANTUM RD	0.02	8,075	-	8,075
BLACK, RONALD A	BLACK DARLENE S	6 TYLER HILL RD	0.73	40,385	116,653	157,038
BLACKBERRY LANE LLC	% GREEN	10 BLACKBERRY LN	0.72	66,580	58,170	124,750
BLACKBERRY LANE LLC	% GREEN	GILMORE POND RD REAR (W/S)	24.00	2,912	-	2,912
BLACKBERRY LANE LLC	% GREEN	380 MAIN ST	1.20	64,820	148,496	213,316
BLACKBERRY LANE LLC	% GREEN	MOUNTAIN RD (REAR)	10.00	340	-	340
BLAIN, BRUCE R	BLAIN, SHANNON C	11 PROSPECT ST	0.39	48,586	118,348	166,934
BLAIR, FRANK J	BLAIR, GLORIA E	15 NELSON CIR	0.38	56,777	120,207	176,984
BLAIR, RICHARD W	BLAIR, GAIL A	27 WINDY FIELDS LN	0.33	48,289	171,126	219,415
BLAIS, MICHAEL J	BLAIS, COLLEEN C	1096 JAFFREY RD	28.00	93,265	145,672	238,937
BLAIS, WALTER W		31 MOUNTAIN RD	1.31	58,776	85,161	143,937
BLAIS, WALTER W		33 MOUNTAIN RD	2.05	58,036	242,526	300,562
BLANCHETTE, LINDA A		511 NORTH ST	2.03	61,015	101,861	162,876
BLG LLC		11 PLANTATION DR	5.30	132,546	116,542	249,088
BLISS REVOC TRUST, JOHN & GENEVA		700 GILMORE POND RD	11.40	101,906	190,864	292,770
BLISS, G SCRIBNER	BLISS, SUSAN K	71 TROTTING PARK RD	0.45	85,563	114,823	200,386
BLOOD, MICHAEL G	BLOOD, BRIDGET H	152 NUTTING RD	0.92	50,180	133,908	184,088
BOGDZEWIC, JOHN	BOGDZEWIC, PATRICIA	520 MOUNTAIN RD	1.84	90,170	98,561	188,731

TOWN OF JAFFREY PROPERTY INVENTORY 2009

Owner's Name	Co-grantee's Name	Location	Land Area in Acres	Total Assessed Land Value	Total Assessed Improvements	Total Assessed Parcel Value
BOLIN, KEVIN		19 RIVER ST	0.09	35,202	56,462	91,664
BOLLES, JOHN EDWARD		552 DUBLIN RD	1.22	98,315	-	98,315
BOOKS, EDWARD T	BOOKS, BRENDA	78 PERRY RD	1.42	51,862	209,305	261,167
BORELL TRUSTEE, LINDA L		28 COBURN WAY	0.76	-	152,198	152,198
BORGESON, RICKY A		44 STRATTON RD	0.15	46,653	102,906	149,559
BOSSE JR, GARY C	BOSSE, AMY S	148 MAIN ST	0.47	37,430	70,548	107,978
BOSSE, NORMAN C	BOSSE, DANIELLE U	19 LIBBY CT	0.58	49,267	122,361	171,628
BOSSE, NORMAN M	TRACEY, JANE	77 SQUANTUM RD	0.50	46,520	119,877	166,397
BOUCHER REVOCABLE TRUSTS (R&E)		331 MOUNTAIN RD	1.60	59,939	139,906	199,845
BOUCHER, ROGER R	BOUCHER, LORRAINE	574 FITZWILLIAM RD	2.26	62,021	182,412	244,433
BOUDREAU, EDWARD J	MILES, CAROL A	423 NUTTING RD	3.09	61,690	210,068	271,758
BOUDREAU, MICHAEL J	BOUDREAU, JODI L	16 KEVIN LN	0.77	50,648	127,867	178,515
BOUDRIEAU, HECTOR A		90-92 NUTTING RD	0.41	48,579	75,150	123,729
BOUDRIEAU, TIMOTHY W	BOUDRIEAU, CLAIRE M	344 SQUANTUM RD	2.00	60,935	127,050	187,985
BOULEY, GERARD A		57 HILLCREST RD	0.94	56,096	119,729	175,825
BOULEY, GERARD A		SANDERS RD (REAR)	10.20	877	-	877
BOULEY, GERARD A		SANDERS RD REAR	10.30	1,329	-	1,329
BOURGEOIS, HEIDI		30 CONTOOCOOK AVE	0.41	48,579	123,036	171,615
BOURQUE TRUST, LEO J AND BERTHA B		79 STRATTON RD	0.43	48,701	157,505	206,206
BOURQUE, OLIVE M		109 MAIN ST	0.14	33,600	57,585	91,185
BOUTWELL, MAUREEN ANNE		194 MAIN ST	5.00	70,033	169,955	239,988
BOUTWELL, RONALD J		196 MAIN ST	22.00	60,271	150,333	210,604
BOUTWELL, RONALD J	BOUTWELL, JEAN M	SAWTELLE RD	9.43	973	-	973
BOUTWELL, RONALD J	BOUTWELL, JEAN M	59 SAWTELLE RD	21.95	56,503	173,421	229,924
BOY SCOUTS OF AMERICA	NASHUA VALLEY COUNCIL	DUBLIN RD	0.63	246,985	-	246,985
BOYCE III, WILLIAM J		7 WHITE RD	0.19	40,139	50,690	90,829

BOYCE, CHARLES	BOYCE, CHARLOTTE	9 COLTON DR	0.76	-	159,176	159,176
BOYD, ROBIN		18 BULLARD RD	0.00	-	117,094	117,094
BOYD, SHAWN W	BOYD, HEATHER E	38 HOWARD HILL RD	0.69	49,490	213,535	263,025
BOYER, BRUCE W		28 CUTTER HILL RD	2.40	84,681	182,032	266,713
BPH LLC		4 STRATTON RD	0.15	70,037	88,628	158,665
BRACKETT, CHARLES F		54 THORNDIKE POND RD	3.62	88,109	280,850	368,959
BRADCO NINE LLC		82 FITZGERALD DR	3.09	125,916	378,662	504,578
BRADLEY 2005 QPR TRUST	% TIMOTHY N DUYS TRUSTEE	239 GILMORE POND RD	3.00	86,249	33,790	120,039
BRADLEY 2005 QPR TRUST, STEPHEN P	% TIMOTHY N DUYS TRUSTEE	240 GILMORE POND RD	3.10	280,609	361,180	641,789
BRADLEY ET AL, GERRIT G	BRADLEY, ELIZABETH P	27 SANDY LN	3.35	209,157	222,707	431,864
BRADLEY ET AL, STEPHEN P		SANDY LN	22.00	4,224	-	4,224
BRADLEY ET AL, STEPHEN PAYNE	PRESSER, SARAH BRADLEY	GILMORE POND RD	68.33	5,810	-	5,810
BRADLEY, PAUL H	BRADLEY, KARLA MARIE	12 SANDY LN	4.36	68,113	450,521	518,634
BRADLEY, STEPHEN P	BRADLEY, EDELTRAUD D	SANDY LN	2.92	207,035	-	207,035
BRATCHER, CHARLES S		73 HOWARD HILL RD	0.80	49,820	157,902	207,722
BRAUNWARTH, ROBERT E	BRAUNWARTH, KIMBERLY DP	97 STRATTON RD	0.20	47,393	135,723	183,116
BREAU JR, WARREN	BREAU, MELISSA	126 SQUANTUM RD	0.62	49,280	108,869	158,149
BREDA, JUSTIN D		87 FOREST PARK	0.00	-	34,849	34,849
BREEN, MICHAEL	NAGLIE, MELINDA	61 PROCTOR RD	20.00	59,199	127,559	186,758
BREEN, RAYMOND	BREEN, BRENDA J	32 POOLE RD	4.50	103,686	131,229	234,915
BREMNER, JOSEPH P	BREMNER, LINDA C	GILMORE POND RD	2.11	119,440	-	119,440
BREMNER, JOSEPH P	BREMNER, LINDA C	471 GILMORE POND RD	4.75	129,984	234,908	364,892
BREMS, PATRICK		71 RIVER ST	0.23	39,375	62,467	101,842
BREWER, JESSE R	BREWER, BARBARA L	398 DUBLIN RD	0.92	74,541	39,331	113,872
BROCHU, JOSEPH	BROCHU, BETSY J	16 PINECREST RD	0.69	47,090	83,863	130,953
BRODERICK, ANDREW		50 FOREST PARK	0.00	-	17,880	17,880
BRODMERKLE, EARL E	% CAROLYN HOWARD	120 PROCTOR RD	3.96	88,541	166,484	255,025
BROOKS, WAINO		26 PINE ST	0.49	40,290	64,122	104,412
BROSS, PETER		HADLEY RD	128.57	18,876	-	18,876
BROWN, CRAIG L	BROWN, JANET M	49 AMOS FORTUNE RD	1.50	56,192	154,828	211,020

TOWN OF JAFFREY PROPERTY INVENTORY 2009

Owner's Name	Co-grantee's Name	Location	Land Area in Acres	Total Assessed Land Value	Total Assessed Improvements	Total Assessed Parcel Value
BROWN, JONATHAN F	BROWN, ALYSSA MCCABE	70 DEAN FARM RD	3.10	64,333	251,622	315,955
BROWN, KAREN J		244 INGALLS RD	3.84	65,923	135,676	201,599
BROWN, NANCY L		10 BOURGEOIS ST	0.23	40,577	51,429	92,006
BROWN, RUTH		FITZWILLIAM RD	3.27	68,843	1,424	70,267
BRUCE, CHARLES L	BRUCE, KATHLEEN L	97 CRESTVIEW DR	2.65	66,375	258,380	324,755
BRUM, JOHN	BRUM, MARIANNE	159 INGALLS RD	3.00	64,033	137,273	201,306
BRUNEAU, JONATHAN P		BRYANT RD	29.06	2,238	-	2,238
BRUNEAU, WENDY L	BRUNEAU, JONATHAN P	BRYANT RD	42.45	78,735	-	78,735
BRUNEAU, WENDY L	BRUNEAU, JONATHAN P	BRYANT RD	51.59	5,496	-	5,496
BRUSH TRUST, JOAN		721 NORTH ST	4.74	69,253	194,791	264,044
BRYAND, DESTINY A	ARSENAULT, DENISE M	28 GILMORE POND RD	0.18	42,341	88,204	130,545
BRYANT, JASON M	BRYANT, TINA M	14 CONTOOCOOK AVE	0.50	49,005	105,252	154,257
BRYANT, NORA B		58 PROCTOR RD	17.00	67,359	227,370	294,729
BUCK TRUST, BRUCE C & JOANNE A		122 PROCTOR RD	5.00	91,661	282,486	374,147
BULLOCK, PATRICIA M		48 PRESCOTT RD	5.08	70,273	116,558	186,831
BULMER, DAVID		26 SOUTH SHORE DR	1.49	59,405	148,065	207,470
BUNCH, LESLIE B	BUNCH, KAREN A	36 KNIGHT ST	6.98	90,759	349,809	440,568
BURBEE, FORREST	BURBEE, MARCELLE C	14 FOREST PARK	0.00	-	21,209	21,209
BUREAU OF COURT FACILITIES		84 PETERBOROUGH ST	2.89	92,790	1,706,746	1,799,536
BURGESS, DONALD W	BURGESS, CYNTHIA P	GILSON RD	0.04	12,455	-	12,455
BURGESS, DONALD W	BURGESS, CYNTHIA P	GILSON RD	0.01	14,910	-	14,910
BURGESS, DONALD W	BURGESS, CYNTHIA P	76 GILSON RD	2.00	82,764	141,770	224,534
BURGESS, DONALD W	BURGESS, CYNTHIA P	35 OAK ST	0.22	59,510	85,677	145,187
BURGOYNE SR, RAYMOND F	BURGOYNE, ELIZABETH	251 FITZWILLIAM RD	7.00	73,420	138,370	211,790
BURGOYNE, RAYMOND R	BURGOYNE, ELIZABETH A	FITZWILLIAM RD	0.70	10,062	-	10,062
BURK, HERBERT W	BURK, PATRICIA	47 LAKEWOOD DR	3.85	98,600	123,488	222,088
BURNHAM, DOROTHY		67 NUTTING RD	7.51	77,074	125,917	202,991

BURNHAM, FRANKLIN L	BURNHAM, DEBORAH D	PROCTOR RD	3.38	69,094	-	69,094
BURPEE BLOCK TRUST	% BIRGIT JOHANSON	3 SCHOOL ST	0.21	59,368	128,744	188,112
BURROWS, DAVID C	BURROWS, JACQUELINE	33 NUTTING RD	0.45	48,809	97,440	146,249
BURROWS, JAMES L	BURROWS, NANCY M	57 NORTH ST	0.44	48,684	113,620	162,304
BURROWS, THOMAS E	BURROWS, RACHEL E	75 MICHIGAN RD	1.09	58,205	105,010	163,215
BURT ET AL TRUSTEE, PATRICK J		9 TAFT RD	3.80	110,331	68,027	178,358
BURT, MICHAEL W	BURT, HEATHER K	3 DUVAL COOP MH PARK	0.00	-	30,675	30,675
BURT, RANDOLPH P		PRESCOTT RD	1.95	81	-	81
BURT, RANDOLPH P		PRESCOTT RD	1.58	360	-	360
BURT, RANDOLPH P		PRESCOTT RD	59.50	4,886	-	4,886
BURT, RANDOLPH P		PRESCOTT RD	1.50	638	-	638
BURT, RANDOLPH P		103 PRESCOTT RD	1.50	73,093	229,020	302,113
BURT, WILLIAM	BURT, CARLA	23 WHEELER ST	0.25	48,025	97,072	145,097
BURWARD-HOY, KENNETH	BURWARD-HOY, VIRGINIA	MOUNTAIN RD REAR	10.14	872	-	872
BUSHER III, OTTO A		20 BRADLEY CT	1.60	60,420	244,994	305,414
BUSSIERE, BETTY A	BUSSIERE, STEVEN J	46 WEBSTER ST	0.16	45,769	77,703	123,472
BUSSIERE, KENNETH R	RIVARD-BUSSIERE, ROBIN	8 LIBBY CT	0.55	56,481	132,678	189,159
BUSSIERE, ROBERT E	BUSSIERE, STELLA M	75 HIGHLAND AVE	0.92	50,180	122,588	172,768
BUTLER REVOC TRUST, DONALD J AND PAULINE		22 KEVIN LN	0.52	48,980	104,851	153,831
BUTLER REVOC TRUST, MARY		52 CHARLONNE ST	0.33	48,300	164,076	212,376
BUTLER, CATHERINE		84 FOREST PARK	0.00	-	28,606	28,606
BUTLER, RICHARD A		13 WHEELER ST	0.23	47,791	22,406	70,197
BUTLER, RODA J		9 EMERY RD	1.27	58,640	92,579	151,219
BUTZE JR, RICHARD	BUTZE, JULIE H	100 TOWN FARM RD	2.00	60,984	152,238	213,222
CABANA, ERIC P	MCINTYRE, JANICE M	225 CRESTVIEW DR	2.97	82,545	150,820	233,365
CAISSIE, ANNE MARIE B	VAN CAMPEN III, JAMES K	5 ELLISON ST	0.40	48,613	187,927	236,540
CALDWELL, DOROTHY JUNE	CALDWELL, HAZEL ANNE	MOUNTAIN RD	7.00	20,370	-	20,370
CALDWELL, DOROTHY JUNE	CALDWELL, HAZEL A	MOUNTAIN RD	2.20	935	-	935
CALDWELL, DOROTHY JUNE	CALDWELL, HAZEL ANN	378 MOUNTAIN RD	24.50	83,224	199,609	282,833
CALISE, TAUNA R		21 OAK ST	0.12	39,307	71,291	110,598

TOWN OF JAFFREY PROPERTY INVENTORY 2009

Owner's Name	Co-grantee's Name	Location	Land Area in Acres	Total Assessed Land Value	Total Assessed Improvements	Total Assessed Parcel Value
CALLAHAN, M LYNN		11 COOLIDGE ST	0.24	47,879	107,440	155,319
CALVARY ASSEMBLY OF GOD		48 STRATTON RD	0.68	61,660	359,655	421,315
CAMIRE, ROBERT L	CAMIRE, LINDA R	WOODBOUND RD	2.29	82,017	-	82,017
CAMIRE, ROBERT L	CAMIRE, LINDA R	308 WOODBOUND RD	1.03	68,044	159,383	227,427
CAMP, JONATHAN A	CAMP, KRISTIN S	199 INGALLS RD	2.76	56,748	171,980	228,728
CAMPBELL O'BRIEN TRUSTEE, SALLY		566 GILMORE POND RD	5.89	250,756	258,879	509,635
CAMPBELL, DENNIS P	CAMPBELL, PATRICIA M	45 FOREST PARK	0.00	-	27,260	27,260
CAMPBELL, KENNETH D	CAMPBELL, SUSAN T	435 MOUNTAIN RD	8.10	155,043	302,816	457,859
CAMPBELL, SCOTT	CAMPBELL, LOURDES	1 DUVAL COOP MH PARK	0.00	-	38,404	38,404
CARDILLO, MYRNA J		94 FOREST PARK	0.00	-	34,560	34,560
CAREY, WENDY SUE	AVERY, SETH A	43 HILLCREST RD	1.31	58,776	178,692	237,468
CARLAND, SANDRA N		85 FOREST PARK	0.00	-	37,876	37,876
CARLTON, MICHAEL	KUNSTEL-CARLTON, STACY	24 BRYANT RD	0.76	67,768	108,654	176,422
CARON FAMILY REVOC TRUST		THORNDIKE POND RD	1.70	80,717	24,480	105,197
CARON JR, EMILE L	CARON, ELLEN L	38 GILMORE POND RD	1.43	51,710	93,190	144,900
CARON, CYNTHIA A		8 SPRUCE ST	0.57	41,730	97,187	138,917
CARON, ERNEST G	CARON, MARTHA W	58 NUTTING RD	2.90	56,120	68,619	124,739
CARON, JOSEPH A	KOLO-CARON, LUCINDA M	378 THORNDIKE POND RD	2.10	82,328	124,499	206,827
CARON, PETER J		19 CONTOOCOOK AVE	0.68	49,763	109,629	159,392
CARON, RONALD J	CARON, EVA P	796 NORTH ST	3.84	66,553	114,339	180,892
CARPENTER, DAVID L		13 STRATTON RD #A	0.00	-	169,574	169,574
CARR, EMILY C		THORNDIKE POND RD	0.05	30,500	360	30,860
CARR, HELEN B	CARR, IAN R	BRYANT RD	5.38	694	-	694
CARR, HELEN B	CARR, IAN R	156 BRYANT RD	11.32	80,790	173,572	254,362
CARR, ROBERT H	CARR, EMILY C	354 THORNDIKE POND RD	3.10	86,549	111,606	198,155
CARTER, MICHELE B	WORSHAM, DANIEL PRESTON	43 AMOS FORTUNE RD	0.88	54,050	115,750	169,800

CARTY, CHAUNTELLE	CARTY, DOUGLAS	368 RIVER ST	8.44	68,346	159,526	227,872
CASAGRANDE FAMILY REVOCABLE TRUST		215 BRYANT RD	7.20	69,600	231,198	300,798
CASAGRANDE, LOUIS	CASAGRANDE, JULIE	BRYANT RD	8.40	722	-	722
CASEY PRISCILLA M		10 FOREST PARK	0.00	-	10,845	10,845
CASEY, DEBRA A		24 PROSPECT ST	0.57	49,130	99,472	148,602
CASSIDY, DAVID	CASSIDY, LEILA S	10 CROSS ST	0.17	39,913	62,558	102,471
CASWELL, DAVID	CASWELL, NANCY	36 FITCH RD	4.00	94,289	194,724	289,013
CEDARWOOD DEVELOPMENT CORP		DUBLIN RD	19.39	86,819	8,448	95,267
CERVENKA REVOC TRUST, KAREN MARLENE		200 GILSON RD	3.73	432,357	267,862	700,219
CESOLINI, GARY S	CESOLINI, DEBRA A	22 FOREST PARK	0.00	-	20,003	20,003
CESOLINI, TONY	CESOLINI, ELYSSA	18 FOREST PARK	0.00	-	18,414	18,414
CFC INVESTORS LTD	% PRINTEGRA CORP	45 KNIGHT ST	2.02	75,672	824,179	899,851
CHADBOURNE, DAVID	CHADBOURNE, MICHELE M	26 SAWTELLE RD	1.40	59,135	119,323	178,458
CHALKE, CAROL R	HYATT, PAUL J	27 SQUANTUM RD	0.41	48,690	44,093	92,783
CHALKE, CHRIS D		6 FOREST PARK	0.00	-	17,942	17,942
CHALKE, NORMAN R	CHALKE, JANET	2 BROOK ST	0.48	41,460	66,850	108,310
CHAMBERLAIN JR, EARL R	CHAMBERLAIN, CAROL A	8 PEACE DR	17.50	105,358	113,699	219,057
CHAMBERLAIN, CRAIG W	CHAMBERLAIN, KARLA	SANDERS RD (REAR)	25.00	1,720	-	1,720
CHAMBERLAIN, DAVID M	CHAMBERLAIN, ERIN L	17 DARCIE DR	1.00	57,935	105,296	163,231
CHAMBERLAIN, FRANCIS R	CHAMBERLAIN, ANN E	49 NUTTING RD	1.25	51,170	149,503	200,673
CHAMBERLAIN, GEORGE	CHAMBERLAIN, RITA M	37 PROSPECT ST	0.39	48,586	85,658	134,244
CHAMBERLAIN, KEVIN F	CHAMBERLAIN, THERESA P	18 DARCIE DR	1.00	57,935	138,889	196,824
CHAMBERLAIN, MICHAEL H	CHAMBERLAIN, MARIA A	601 GILMORE POND RD	1.39	65,997	158,509	224,506
CHAMBERLAIN, PETER J	CHAMBERLAIN, SHAUNA M	186 INGALLS RD	5.10	70,333	123,432	193,765
CHAMBERLAIN, PHILIP	KETOLA, JODIE	167 HADLEY RD	3.12	64,393	247,389	311,782
CHAMBERLAIN, ROBERT M	CHAMBERLAIN, MARY L	549 THORNDIKE POND RD	12.30	90,480	168,559	259,039
CHAMBERLAIN, TODD M	CHAMBERLAIN, MAUREEN A	14 HILLCREST RD	0.34	48,429	112,076	160,505
CHAMBERLAIN, W GARRETT	CHAMBERLAIN, KELLY-JO	10 CRESTVIEW DR	6.10	73,333	180,689	254,022
CHARLES, BRENT M	CHARLES, KARLA E	11 MOORE PIKE	0.70	49,702	189,192	238,894
CHARLESTON, GEORGE R		4 MEMORY LN	0.76	42,300	60,990	103,290

TOWN OF JAFFREY PROPERTY INVENTORY 2009

Owner's Name	Co-grantee's Name	Location	Land Area in Acres	Total Assessed Land Value	Total Assessed Improvements	Total Assessed Parcel Value
CHARLONNE, DAVID M	CHARLONNE, HOLLY G	12 FELCH RD	0.40	48,613	96,030	144,643
CHARLONNE, GERALD		145 OLD SHARON RD	0.75	38,224	47,818	86,042
CHARLONNE, JOSEPH F	CHARLONNE, CYNTHIA A	9 HARLING ST	1.10	58,235	105,350	163,585
CHARLONNE, RAYMOND J		15 SQUANTUM RD	0.41	48,579	110,684	159,263
CHASE REV TRUST, ROBERT A	CHASE REV TRUST, ANN P	169 THORNDIKE POND RD	3.37	100,296	219,219	319,515
CHASE REV TRUST, ROBERT A	CHASE REV TRUST, ANN P	THORNDIKE POND RD	15.00	1,935	-	1,935
CHAUVIN, WILLIAM P	CHAUVIN, MARGARET L	34 DARCIE DR	1.00	57,935	146,023	203,958
CHAVEZ,FRED E	CHAVEZ, OZZIE	66 STRATTON RD	0.56	49,100	171,845	220,945
CHESHIRE OIL COMPANY		31 PETERBOROUGH ST	0.44	38,524	31,703	70,227
CHESHIRE OIL COMPANY		33 PETERBOROUGH ST	0.55	32,104	-	32,104
CHESNEY, ANDREW D	CHESNEY, CHRISTINE M	(W/S) GILMORE POND RD REAR	16.00	819	-	819
CHESNEY, ANDREW D	CHESNEY, CHRISTINE M	58 HEATH RD	5.00	66,405	348,422	414,827
CHESSIE HOLDINGS LLC		443 A SQUANTUM RD #1	0.00	-	230,486	230,486
CHIASSON, GERARD J	CHIASSON, KAREN	74 HUNT RD	2.20	71,554	239,546	311,100
CHIASSON, GERARD J	CHIASSON, KAREN	SQUANTUM RD	0.06	24,233	7,335	31,568
CHILA, MICHAEL J		36 SCHOOL ST	0.45	41,556	189,391	230,947
CHIN, MICHAEL		SANDERS RD	5.10	658	-	658
CHIN, MICHAEL		268 SANDERS RD	5.10	19,624	1,725	21,349
CHOATE, TERRY L	CHOATE, NANCY	64 LORD VIEW DR	1.48	74,621	227,349	301,970
CHOUINARD, BETTY A		82 PROSPECT ST	0.40	55,905	140,147	196,052
CHRISTIAN, ALLAN A		16 FLETCHER DR	1.50	44,520	92,344	136,864
CHRISTIAN, DONALD R		44 SHERWOOD LN	3.28	130,214	193,325	323,539
CHRISTIAN, ERIC A	CHRISTIAN, SALLY A	5 BALDWIN RD	1.40	50,007	205,308	255,315
CHRISTIAN, STEPHEN A	CHRISTIAN, CHARLENE	65 TURNPIKE RD	0.25	38,768	62,851	101,619
CJA RENTALS LLC		8 BOURGEOIS ST	0.17	39,913	154,066	193,979
CJA RENTALS LLC		17 MOUNTAIN RD	0.25	64,796	160,454	225,250

CLAPP TRUST, ALLEN N		INGALLS RD	36.31	64,339	-	64,339
CLAPP TRUST, ALLEN N		111 INGALLS RD	28.78	79,465	334,785	414,250
CLARK, BRIAN M	CLARK, JANE L	23 DARCIE DR	1.00	57,935	146,562	204,497
CLARK, ERIC R		7 MARK ST	0.20	40,139	64,483	104,622
CLARK, LISA A		51 TURNPIKE RD	0.38	41,217	107,721	148,938
CLARK, MICHAEL C	CLARK, WANITA R	27 FOREST PARK	0.00	-	21,419	21,419
CLARK, SUSAN L	CLARK III, JESSE P	27 CRESTVIEW DR	3.80	66,433	159,399	225,832
CLARK-KEVAN, JEFFREY M	CLARK-KEVAN, MARGERY A	125 SHERWOOD LN	1.37	79,967	246,075	326,042
CLARKE, ELLEN R		76 FOREST PARK	0.00	-	36,923	36,923
CLAYTON, DOUGLAS		50 BULLARD RD	0.00	-	106,391	106,391
CLEVELAND, RICHARD A	CLEVELAND, PATRICIA	21 ELLISON ST	0.24	40,666	90,629	131,295
CLIFTON, JEFFRY W		4 PARENT ST	0.31	48,209	80,574	128,783
CLOUTIER, ALBERT P	CLOUTIER, EILEEN	75 TURNPIKE RD	0.19	38,070	82,466	120,536
CLOUTIER, FELIX A		LEHTINEN RD	7.00	2,087	-	2,087
CLOUTIER, FELIX A		58 LEHTINEN RD	63.00	300,186	57,152	357,338
CLOUTIER, FELIX A	CLOUTIER BARBARA	69 RIVER ST	0.25	38,768	53,704	92,472
CLOUTIER, MICHAEL A	CLOUTIER, TERESA M	19 CHARLONNE ST	2.71	55,520	99,368	154,888
CLOUTIER, OWEN	CLOUTIER, WENDY D	148 PROCTOR RD	3.39	75,658	225,692	301,350
CLOVER FARMS HOMEOWN ASSOC OF JAFF	% CHRISTINA HAYES - PRES	TURNPIKE RD	0.00	-	-	-
CLOVER FARMS HOMEOWN ASSOC OF JAFF	% CHRISTINA HAYES	TURNPIKE RD	0.00	-	-	-
COATES, EDNA J		102 FOREST PARK	0.00	-	33,848	33,848
CODY, RALPH R		26 FITZGERALD DR	3.90	128,346	126,596	254,942
COGGINS, MICHAEL	COGGINS, DARLENE	3 FOREST PARK	0.00	-	19,783	19,783
COLBY, ANNIE M	COLBY, BENJAMEN	82 FITZWILLIAM RD	2.29	61,846	211,535	273,381
COLD STONE SPRINGS LLC		OLD SHARON RD (REAR)	45.89	6,924	-	6,924
COLE, GARY C	COLE, MICHELLE M	378 NORTH ST	9.30	97,135	195,121	292,256
COLEMAN, WILLIAM L	COLEMAN, MILDRED	43 PARSONS LN	21.20	113,852	196,527	310,379
COLGATE, ROBERT H	COLGATE, TAMERA Z	24 RED GATE RD	4.20	77,238	364,419	441,657
COLL JR TRUST, ARCHIE L	COLL TRUST, HELEN V B	15-17 COLLS FARM RD	40.10	66,048	268,351	334,399
COLL JR TRUST, ARCHIE L	COLL TRUST, HELEN V B	NUTTING RD	2.20	189	-	189

TOWN OF JAFFREY PROPERTY INVENTORY 2009

Owner's Name	Co-grantee's Name	Location	Land Area in Acres	Total Assessed Land Value	Total Assessed Improvements	Total Assessed Parcel Value
COLL JR TRUST, ARCHIE L	COLL TRUST, HELEN V B	396 NUTTING RD	26.20	69,948	74,198	144,146
COLL JR TRUST, ARCHIE L	COLL TRUST, HELEN V B	398 NUTTING RD	14.30	55,497	123,013	178,510
COLL JR TRUST, ARCHIE L	COLL TRUST, HELEN V B	77 OLD SHARON RD	2.06	41,278	106,596	147,874
COLL TRUSTEE, MARK R	COLL TRUSTEE, LORI A	16 COLLS FARM RD	1.50	59,435	209,172	268,607
COLL TRUSTEE, MARK R	COLL TRUSTEE, LORI A	390 NUTTING RD	3.80	94,530	233,393	327,923
COLL, BRUCE P	COLL, DENISE M	AMOS FORTUNE RD	1.27	340	-	340
COLL, BRUCE P	COLL, DENISE M	AMOS FORTUNE RD	1.36	306	-	306
COLL, BRUCE P	COLL, DENISE M	40 AMOS FORTUNE RD	4.11	78,974	325,079	404,053
COLL, BRUCE P		LORD VIEW DR	1.36	306	-	306
COLL, BRUCE P		LORD VIEW DR	1.50	438	-	438
COLL, BRUCE P		NORTH ST	1.82	410	-	410
COLL, BRUCE P		NORTH ST	2.34	161	-	161
COLL, BRUCE P		NORTH ST	1.58	109	-	109
COLL, BRUCE P		NORTH ST	8.65	58,634	97,014	155,648
COLL, CATHERINE S		63 NORTH ST	6.45	64,650	192,368	257,018
COLL, CHRISTOPHER	COLL, J. & LABONTE, R. TRUST	19 BALDWIN RD	3.09	52,542	107,295	159,837
COLL, JAMES K		58 TYLER HILL RD	3.18	43,595	153,980	197,575
COLL, KENNETH J	COLL, MONIQUE C	75 TYLER HILL RD	5.44	63,729	175,550	239,279
COLL, TIMOTHY	COLL, LORRAINE	26 HILLCREST RD	0.21	47,478	87,794	135,272
COLLERAN, ELLEN V REVOC TRUST	COLLERAN, K. M REVOC TRST	GAP MOUNTAIN RD	20.30	2,607	-	2,607
COLLERAN, ELLEN V REVOC TRUST	COLLERAN, K. M REVOC TRST	GAP MOUNTAIN RD	8.54	1,102	-	1,102
COLLERAN, ELLEN V REVOC TRUST	COLLERAN, K. M REVOC TRST	GAP MOUNTAIN RD	10.00	490	-	490
COLLERAN, ELLEN V REVOC TRUST	COLLERAN, K. M REVOC TRST	338 GAP MOUNTAIN RD	2.20	70,532	172,594	243,126
COLLINS, EVELYN		86 PROSPECT ST	0.52	63,899	76,749	140,648
COLLINS, KEVIN M	COLLINS, NANCY J	71 SAWTELLE RD	2.07	61,145	192,364	253,509
COLLUM, DAVID J	COLLUM, ANGELA M	72 NORTH ST	0.39	48,589	84,317	132,906

COM2 MEDIA LLC		23 MAIN ST	0.08	55,199	120,835	176,034
COMEAU, JOHN		16 FOREST PARK	0.00	-	17,012	17,012
CONNOLLY, CLIFFORD	CONNOLLY, ASHLEY	50 RIVER ST	0.70	42,384	106,273	148,657
CONNOLLY, NANCY R		227 GREAT RD	2.73	73,730	206,804	280,534
CONNOLLY, THOMAS A	CONNOLLY, LORI	PROCTOR RD	8.74	637	-	637
CONNOLLY, THOMAS A	CONNOLLY, LORI	276 PROCTOR RD	2.41	46,824	319,711	366,535
CONNOLLY, TIMOTHY	DUNN, LISA	136 RIVER ST	0.50	41,600	70,730	112,330
CONROY, KEVIN P	CONROY, JULIA C	110 STRATTON RD	0.24	47,879	88,421	136,300
CONSTANT, LORI D		41 COBURN WAY	0.76	-	169,670	169,670
CONSTANT, PETER L		27 LETOURNEAU DR	0.50	49,005	171,004	220,009
CONTOOCOOK LAKE PARK ASSOC	% CHRISTINE A CREELMAN	TROTTING PARK RD	0.20	41,556	-	41,556
CONTOOCOOK LAKE PARK ASSOC	% CHRISTINE A CREELMAN	TROTTING PARK RD	8.00	4,005	720	4,725
CONTOOCOOK LAKE PARK ASSOC	% CHRISTINE CREELMAN	TROTTING PARK RD	6.00	780	-	780
CONTOOCOOK LAKE PARK ASSOC	% CHRISTINE A CREELMAN	TROTTING PARK RD	2.50	325	-	325
COOK JR, JAMES	COOK, MARILYN	387 NUTTING RD	14.00	83,877	185,114	268,991
COOK, CHARLIE M	COOK, SHARON A	591 FITZWILLIAM RD	5.00	70,033	130,528	200,561
COOKE, STEPHEN B		303 GREAT RD	5.84	83,087	187,636	270,723
COOPER, WAYNE E	COOPER, LISA E	THORNDIKE POND RD	0.11	70,000	180	70,180
COOPER, WAYNE E	COOPER, LISA E	290 THORNDIKE POND RD	9.97	153,866	402,420	556,286
COREY, THERESA D		748 NORTH ST	10.13	84,781	151,133	235,914
CORLISS, DAVID B	HERNANDEZ, MARTA E	80 MOUNTAIN RD	2.98	63,709	100,961	164,670
CORMIER, DONNA		20 BROOK ST	0.26	36,696	71,524	108,220
CORMIER, PEARL	WHALEN, DORIS	40 FOREST PARK	0.00	-	25,764	25,764
CORNELLIER, JOHN G		31 SQUANTUM RD	2.38	54,560	114,331	168,891
CORREIA REV TRUST, JOANNE MORIN		179 PROCTOR RD	3.51	76,018	353,355	429,373
CORRIGAN ROBERT	CORRIGAN SUSAN	86 THORNDIKE POND RD	1.77	93,099	187,017	280,116
CORTES, CHRISTINE ANN		298 SQUANTUM RD	0.00	-	31,890	31,890
COTA, ERNEST M	COTA, ARLINE J	54 LACY RD	1.02	52,332	84,190	136,522
COTTAGE ST TRUST		426 NUTTING RD	0.00	-	143,496	143,496
COURCHENE, NORMAN	COURCHENE, RITA	87 INGALLS RD	17.27	29,188	188,068	217,256

TOWN OF JAFFREY PROPERTY INVENTORY 2009

Owner's Name	Co-grantee's Name	Location	Land Area in Acres	Total Assessed Land Value	Total Assessed Improvements	Total Assessed Parcel Value
COURCHENE, NORMAN	COURCHENE, RITA	93 INGALLS RD	12.79	62,540	162,271	224,811
COURNOYER FAMILY REV TRUST		34 NUTTING RD	1.20	48,620	131,537	180,157
COURNOYER FAMILY REV TRUST		31 RIVER ST	0.91	46,775	160,595	207,370
COURNOYER FUNERAL HOME INC		33 RIVER ST	0.71	69,588	146,342	215,930
COURNOYER, MARK R	COURNOYER, MICHELLE D	11 DARCIE DR	1.00	57,935	125,285	183,220
COURNOYER, PHILIP J	COURNOYER, PAULETTE	28 STRATTON RD	0.91	42,750	177,025	219,775
COURNOYER, SARAH L		31 FOREST PARK	0.00	-	33,060	33,060
COURTEMANCHE ET AL, EDWARD	COURTEMANCHE, RUTH	79 FOREST PARK	0.00	-	37,878	37,878
CRAMB JR, DONALD W	CRAMB, LINDA D	18 FORCIER WAY	0.23	47,791	118,076	165,867
CREEKMORE II, ROGER	CREEKMORE, DEBORAH L	198 CRESTVIEW DR	6.47	74,443	131,054	205,497
CREELMAN FAMILY REALTY TRUST	% CHRISTINE CREELMAN	63 TROTTING PARK RD	0.50	85,922	62,611	148,533
CREELMAN, HILDA	% CHRISTINE CREELMAN	MICHIGAN RD	3.36	67	-	67
CROCKER PROFESSIONAL ASSOC.		47 MAIN ST	0.40	73,007	197,369	270,376
CROCKER, JEFFREY R	CROCKER, MARTHA R	59 HADLEY RD	1.15	36,569	20,202	56,771
CRONIN, KATHERINE COKER		121 DEAN FARM RD	3.58	63,160	192,274	255,434
CROSSLEY REV TRUST, SUZANNE M		119 MICHIGAN RD	1.04	58,055	140,322	198,377
CROWLEY, ELLEN R		741 GILMORE POND RD	1.30	74,589	111,590	186,179
CROWTHER, KATHERINE M		LACY RD	0.72	49,867	-	49,867
CROWTHER, SUSAN R		76 LACY RD	0.96	56,454	101,073	157,527
CUDDIHEE REV TRUST, JULIET M		30 FOREST PARK	0.00	-	26,255	26,255
CUMMINGS, ROBERT A	CUMMINGS, TAMMY L	52 LACY RD	7.53	79,311	300,912	380,223
CUNNINGHAM, JANE M		20 MEETINGHOUSE RD	0.28	65,010	126,392	191,402
CURRAN, LOUISE BUTLER		36 BRYANT RD	2.50	78,898	152,311	231,209
CURRIER, AVERIL P		25 CHARLONNE ST #2	0.31	-	138,797	138,797
CUTCHIN, ROBERT M	CUTCHIN, SUSAN G	339 SQUANTUM RD	6.12	72,988	138,886	211,874
CUTTER, BONNIE	CUTTER, JEFFREY E	89 WOODBURY HILL RD	2.11	92,372	137,493	229,865
CUTTER, CAROLINE E		97 FOREST PARK	0.00	-	35,409	35,409

CUTTER, DOUGLAS		76-78 AMOS FORTUNE RD	2.00	60,984	118,925	179,909
CUTTER, JEFFREY E	CUTTER, BONNIE A	WOODBURY HILL RD	63.17	13,471	1,834	15,305
CUTTER, JEFFREY, E	CUTTER, BONNIE A	117 WOODBURY HILL RD	12.35	46,143	105,558	151,701
CUZZI, ANTHONY C	CUZZI, JOANNE L	485 NORTH ST	0.66	49,738	90,129	139,867
D'ENTREMONT, ELIZABETH		48 LAKEWOOD DR	4.42	97,163	121,103	218,266
DAILEY, RUTH H		29 COBURN WAY	0.76	-	157,774	157,774
DALY, KIRK C	DALY, REBECCA J	61 LORD VIEW DR	1.26	73,961	186,545	260,506
DANGELANTONIO, ANTHONY J	DANGELANTONIO SARAH T	25 MOUNTAIN RD	0.34	65,312	135,648	200,960
DANIELS, MICHAEL J	DANIELS, SHIRLEY L	17 DEAN FARM RD	2.00	57,157	177,479	234,636
DANSER III, HAROLD W	DANSER, BARBARA B	773 GILMORE POND RD	1.00	99,971	240,029	340,000
DAVENPORT, JAMES P	DAVENPORT, JACQUELINE A	21 SCHOOL ST	0.38	41,217	105,310	146,527
DAVIDSON, RICHARD	DAVIDSON, JUDITH A	758 GILMORE POND RD	1.32	79,368	218,621	297,989
DAVIS TRUST, SANDRA M		25 GOODNOW ST	0.63	41,910	181,891	223,801
DAVIS, BRADLEY	DESCHENES, RENEE	418 TOWN FARM RD	5.16	86,513	88,133	174,646
DAVIS, CALEB N		488 DUBLIN RD	6.10	99,549	155,333	254,882
DAVIS, COURTNEY W	BENNETT, TIFFANY L	42-44 WEBSTER ST	0.40	47,492	153,411	200,903
DAVIS, DOROTHY N		107 THORNDIKE POND RD	7.30	68,961	408,577	477,538
DAVIS, JAMES T		146 NUTTING RD	0.33	48,300	94,098	142,398
DAVIS, JASON	DAVIS, ESTHER	18 PETERBOROUGH ST	0.00	-	74,369	74,369
DAVIS, MARLENE R		359 GREAT RD	2.42	72,856	131,649	204,505
DAYTON, DENISE M		4 DUSTIN LN	0.76	-	170,585	170,585
DECEPTICON PROPERTIES LLC		24 MAIN ST	0.15	69,979	243,340	313,319
DECHAINE, KENNETH J		21 LETOURNEAU DR	0.86	50,000	160,557	210,557
DECLERCQ ZUBLI, RICHARD R		60 WEBSTER ST	0.50	39,520	73,830	113,350
DEDO, STEVEN H		539 MOUNTAIN RD	5.06	79,818	165,792	245,610
DEGRANDPRE ET AL, MARTIN G	DEGRANDPRE, PAUL A	GILMORE POND RD	1.70	59,982	-	59,982
DEGRANDPRE, GERALD A. TRUSTEE	% DEGRANDPRE, JULIETTE T	219 GILMORE POND RD	19.00	71,975	183,030	255,005
DEGRANDPRE, MARTIN G	DEGRANDPRE, REBECCA A	85 LACY RD	4.71	60,691	147,371	208,062
DEGRANDPRE, REBECCA		DEAN FARM RD	14.34	810	-	810
DEGRENIER, KEVIN J	DEGRENIER, MAUREEN D	40 NELSON CIR	0.35	56,715	139,267	195,982

TOWN OF JAFFREY PROPERTY INVENTORY 2009

Owner's Name	Co-grantee's Name	Location	Land Area in Acres	Total Assessed Land Value	Total Assessed Improvements	Total Assessed Parcel Value
DEIANA, PETER J	SPOON, MARY J	3 TROTTING PARK RD	3.00	66,984	161,897	228,881
DEL ROSSI, CHRISTOPHER J	DEL ROSSI, ANNMARIE	43 MAIN ST	0.17	46,948	150,494	197,442
DELANO, ROBIN A	DELANO, PATRICIA F	14 CROSS ST	0.27	40,928	128,505	169,433
DELAPARRA, RICHARD A	DELAPARRA, ROBIN	406 DUBLIN RD	3.70	88,349	166,402	254,751
DELLASANTA, LORRAINE		74 NORTH ST	0.36	48,457	87,219	135,676
DELROSSI CONSTRUCTION LLC, J		26-28 SANDERS RD	6.80	37,536	-	37,536
DEMMONS, GRANT T	DEMMONS, ANDREA B	296 SQUANTUM RD	1.09	52,542	130,715	183,257
DENNIHAN, SHAWNN J		65 MONADNOCK VIEW DR	1.04	101,930	182,909	284,839
DEPAUL, JAMES		590 FITZWILLIAM RD	52.70	63,441	327,311	390,752
DEROSIER, JOSEPH G	HILL, ABIGAIL K	24 CARMELLA DR	1.28	58,775	102,854	161,629
DESBIENS, ALBERT H	DESBIENS, CATHY-ANNE	385 GREAT RD	2.13	71,443	150,046	221,489
DESCHENES JR, PAUL L		TOWN FARM RD	12.25	564	-	564
DESCHENES, ANDRE J	DESCHENES, PAMELA L	155 RIVER ST	0.28	40,982	25,692	66,674
DESCHENES, ARTHUR L		27 NORTH ST	0.12	37,373	98,470	135,843
DESCHENES, CAL		61 GILMORE POND RD	0.32	48,368	100,490	148,858
DESCHENES, CAROLYN		TOWN FARM RD	12.08	411	-	411
DESCHENES, CHARLES		196 DEAN FARM RD	12.89	47,691	68,475	116,166
DESCHENES, DAVID M	DESCHENES, ANTONIA J	117 TOWN FARM RD	34.02	60,643	166,920	227,563
DESCHENES, DEAN A		41 DEAN FARM RD	2.00	54,886	109,053	163,939
DESCHENES, JOSEPH L		TOWN FARM RD	34.01	2,859	-	2,859
DESCHENES, JOSEPH T		TOWN FARM RD	23.00	3,040	-	3,040
DESCHENES, MARGUERITE E		TOWN FARM RD	34.01	2,742	-	2,742
DESCHENES, MARGUERITE E		115 TOWN FARM RD	2.05	55,483	94,199	149,682
DESCHENES, MARION G		NORTH ST	77.20	9,359	-	9,359
DESCHENES, MARY	% A DESCHENES & K DESCHENES	20 CHARLONNE ST	0.28	53,057	69,852	122,909
DESCHENES, RAYMOND	DESCHENES, TERRI	105 MICHIGAN RD	1.00	57,935	118,042	175,977
DESCHENES, ROBERT		198 DEAN FARM RD	97.39	61,244	108,162	169,406

DESCHENES, TERRI A		143 RIVER ST	2.75	77,560	102,294	179,854
DESCOTEAUX, THOMAS	DESCOTEAUX, EILEENE	9 BRENDAN LN	0.52	49,153	90,855	140,008
DESHAIES, AARON	DESHAIES, KAREN	14 JENNIFER LN	0.59	49,190	133,217	182,407
DESIMONE, CHRISTOPHER A		4 MEADOW LN	0.21	40,343	80,901	121,244
DESJARDINS, ALAN	COYE, TAMMY L	34 NORTH ST	0.20	40,249	68,966	109,215
DESMARAIS FAMILY TRUST		10 PROSPECT ST	0.44	48,682	111,131	159,813
DESMARAIS, ALFRED J	DESMARIAS, MARJORIE	24 PINECREST RD	0.69	44,784	102,962	147,746
DESMARAIS, BRIAN K	SOLA, JENNIFER	13 AMBOY CR	1.00	54,886	118,655	173,541
DESMARAIS, SETH M	DESMARAIS, APRIL M	9 SPRUCE ST	0.19	40,139	90,021	130,160
DESPRES REV TRUST, RONALD N	DESPRES REV TRUST, SHIRLEY A	49 MAIN ST	0.56	49,100	187,039	236,139
DESPRES REV TRUST, RONDALD N	DESPRES REV TRUST, SHIRLEY A	41 MAIN ST	0.84	74,340	178,962	253,302
DESPRES REVOC TRUST, SHIRLEY A		MONADNOCK VIEW DR	1.02	88,373	-	88,373
DESPRES REVOC TRUST, SHIRLEY A		9 ST JEAN ST	0.15	39,661	293	39,954
DESPRES, MATHEW T	%DESPRES	58 NORTH ST	1.50	51,920	177,248	229,168
DESPRES, MICHAEL D	DESPRES, DEBRA LYNN	307 SQUANTUM RD	2.20	59,792	156,265	216,057
DESPRES, PAUL	DESPRES, PEGGY	HADLEY RD	2.20	30,666	-	30,666
DESPRES, PAUL J	DESPRES, PEGGY A	134 HADLEY RD	2.30	62,117	191,651	253,768
DESROSIERS JR, GERALD J	DESROSIERS, MARK G	76 RIVER ST	0.16	39,799	44,012	83,811
DESROSIERS TRUSTEE, ROLAND W		1 PINECREST RD	0.34	45,986	61,950	107,936
DESROSIERS TRUSTEE, ROLAND W		5 PINECREST RD	0.80	56,589	45,961	102,550
DESROSIERS TRUSTEE, ROLAND W		3 RIDGECREST RD	0.86	50,948	166,380	217,328
DESROSIERS, CHERYL A	AREIAS, BOBY C	24 LAKEWOOD DR	1.01	57,965	149,660	207,625
DESROSIERS, GARY	DESROSIERS, KENNETH	17 FOREST PARK	0.00	-	16,830	16,830
DESROSIERS, WAYNE A	DESROSIERS, MARCIA M	23 COBURN WAY	0.76	-	168,163	168,163
DESTEPH, THOMAS		1 DUSTIN LN	0.76	-	158,365	158,365
DETORO, ARTHUR S	DETORO, CARLEEN E	24 SCHOOL ST	0.16	37,847	136,374	174,221
DEVENS, DAVID R		36 ROWLEY CIR	0.52	57,534	110,961	168,495
DEVENS, RONALD W	DEVENS, SHEILA A	7 OAK ST	1.02	43,080	121,268	164,348
DEVLIN, ALAN G		70 PROSPECT ST	0.34	55,693	139,136	194,829
DEVLIN, JUDITH P	TRUSTEE OF J DEVLIN REV TR	11 SUNNYFIELD DR	0.90	47,720	138,803	186,523

TOWN OF JAFFREY PROPERTY INVENTORY 2009

Owner's Name	Co-grantee's Name	Location	Land Area in Acres	Total Assessed Land Value	Total Assessed Improvements	Total Assessed Parcel Value
DEVLIN, KATHLEEN P	DEVLIN, RITA M	171 HADLEY RD	5.53	71,623	257,568	329,191
DEVLIN, MATTHEW P		4 GROVE ST	0.18	39,989	34,372	74,361
DEWALL, BENJAMIIN J	DEWALL, LORI A	373 MOUNTAIN RD	2.95	61,782	123,346	185,128
DEWEES, DARREN W	DEWEES, BERNADETTE	314 SQUANTUM RD	2.08	61,175	88,420	149,595
DIAB, JOSEPH P	DIAB, VERONIKA	50 SAWTELLE RD	1.25	58,685	147,495	206,180
DILL, JAMES R		11 GROVE ST	0.26	40,774	76,707	117,481
DILLINGHAM, MELISSA		26 COBURN WAY	0.76	-	177,836	177,836
DINNIGAN, JULIE A		51 HOWARD HILL RD	0.44	48,682	113,162	161,844
DION, BRANDON	DION, ANDRIA	11 HAMILTON CT	0.32	39,024	148,646	187,670
DIONNE, ERIC M	DIONNE, STEPHANIE L	369 NORTH ST	2.06	61,019	98,803	159,822
DIONNE, MICHAEL R	DIONNE, LINDA M	25 LAWRENCE ST	1.48	59,311	142,143	201,454
DIONNE, NORMA A		44 RIVER ST	0.47	41,560	95,960	137,520
DIONNE, PAUL F	DIONNE, PATRICIA E	45 RIVER ST	0.35	41,164	95,136	136,300
DIONNE, REBECCA A		25 CHARLONNE ST #4	0.31	-	140,981	140,981
DIRUSSO, DONNA		5 ST JEAN ST	0.18	39,963	72,503	112,466
DISHONG, GEORGE W	DISHONG, EVA T	40 BRYANT RD	5.00	78,093	229,302	307,395
DOANE, THOMAS A	DOANE, CHRISTINE A	174 GREAT RD	2.50	102,911	242,375	345,286
DODGE, JAMES G	DODGE, VIRGINIA B	24 COBURN WAY	0.76	-	164,604	164,604
DODGE, RAYMOND T	DODGE, ARLENE J	155 NUTTING RD	0.69	49,893	95,505	145,398
DOHERTY, JOHN P	HARRINGTON, LESLIE A	478 NORTH ST	3.24	64,753	122,689	187,442
DOMBROSKI REVOC TRUST		74 CRESTVIEW DR	2.02	60,714	186,528	247,242
DONAHUE, ROBERT J		346 NORTH ST	1.96	60,618	116,482	177,100
DONNELLY, JANET M	DONNELLY, PATRICIA A	153 SQUANTUM RD	1.00	57,935	127,052	184,987
DONNELLY, PATRICIA A	DONNELLY, JANET	90 AMOS FORTUNE RD	0.00	-	-	-
DONOVAN, AMY J		3 LIBBY CT	0.39	48,586	147,847	196,433
DONOVAN, GLENN A	DONOVAN, JACQUELINE M	32 RIVER ST	0.23	40,577	95,210	135,787

DONOVAN, LAWRENCE E	DONOVAN, BERNICE T	17 JENNIFER LN	1.03	58,025	162,837	220,862
DONTJE, TERRY D	DONTJE, CYNTHIA C	385 MAIN ST	1.10	67,720	271,656	339,376
DOREMUS, DAVID E	DOREMUS, DOROTHY	17 NUTTING RD	0.96	42,900	83,730	126,630
DOREMUS, NATHAN G		23 NUTTING RD	1.50	42,520	99,652	142,172
DOUGLAS, CHARLES N		546 NORTH ST	29.00	62,910	116,056	178,966
DOWD, KELLY E	GREGORY, BRANWEN	829 MOUNTAIN RD	5.02	70,093	114,909	185,002
DOWD, MICHAEL M	GIROUARD, HEATHER M	28 RIVER ST	0.30	41,034	123,661	164,695
DOWER, WALTER R	DOWER, ANNA M	36 PROSPECT ST	0.51	48,950	98,374	147,324
DOWLAND, DAVID C	DOWLAND, LARA K	209 INGALLS RD	3.13	64,423	104,021	168,444
DPD PROPERTIES LLC		MARIA DR	38.12	112,239	-	112,239
DPD PROPERTIES LLC		MARIA DR	2.62	61,676	-	61,676
DPD PROPERTIES LLC		MARIA DR	0.83	2,490	-	2,490
DPD PROPERTIES LLC		MARIA DR	2.56	264	-	264
DPD PROPERTIES LLC		MARIA DR	2.62	62,433	-	62,433
DRAEGER, ERIC J	DRAEGER, LAURA J	3 ERIN LN	0.43	48,703	140,719	189,422
DRAPER, JUDITH YOUNG		133 PARKER RD	10.50	83,245	129,279	212,524
DREW, DANA M		32 GILMORE POND RD	0.58	49,160	140,557	189,717
DREW, DORIS E		3 HATHORN RD	2.82	54,142	118,815	172,957
DREW, EDWARD N	POLLENDER, ARLENE M	2 MONADNOCK VIEW DR	27.89	90,512	177,300	267,812
DREW, JAMES L	DREW, LESLIE & PETER D	4 MONADNOCK VIEW DR	2.70	74,096	139,928	214,024
DREW, MARY M	DYER, SAMUEL W	20 PARENT ST	0.41	48,579	113,922	162,501
DREW, MICHAEL G	GISH, JENNIFER L	292 NORTH ST	1.30	58,893	152,775	211,668
DRISCOLL REVOC TRUST, WILLIAM M		16 HEATH RD	22.00	72,062	214,370	286,432
DRISCOLL, DAVID M	DRISCOLL, PATRICIA B	MOUNTAIN RD	11.21	1,278	-	1,278
DRISCOLL, LAURENCE J	DRISCOLL, PATRICIA E	8 DRISCOLL WAY	2.08	61,175	114,066	175,241
DRISCOLL, MICHELLE M		55 FOREST PARK	0.00	-	30,330	30,330
DRISCOLL, SEAN M	DRISCOLL, JUDITH M	182 MOUNTAIN RD	6.60	74,833	190,093	264,926
DUBE, CHARLES O	DUBE, LUCILLE Y	6 FROST POND RD	1.20	78,931	185,882	264,813
DUBE, PIERRE J	DUBE, GAYLE M	78 NUTTING RD	0.47	48,830	94,783	143,613
DUBLIN, PETER H	DUBLIN, JANA W	HUNT RD	4.74	72,231	4,968	77,199

TOWN OF JAFFREY PROPERTY INVENTORY 2009

Owner's Name	Co-grantee's Name	Location	Land Area in Acres	Total Assessed Land Value	Total Assessed Improvements	Total Assessed Parcel Value
DUBLIN, PETER H	DUBLIN, JANA W	82 HUNT RD	1.38	69,130	120,379	189,509
DUBLIN, PETER H	DUBLIN, JANA W	SQUANTUM RD	0.03	8,930	-	8,930
DUBOIS, LINDA		17 CROSS ST	0.23	40,577	103,311	143,888
DUBOIS, LINDA	DUBOIS, BERNARD M	MOUNTAIN RD	6.00	73,033	-	73,033
DUCHAINE, ROBERT C		9 FOREST PARK	0.00	-	19,197	19,197
DUESENBERRY TRUST, JAMES S	DUESENBERRY TR, MARGARET T	GILMORE POND RD	7.50	103,161	-	103,161
DUESENBERRY TRUST, JAMES S	DUESENBERRY TR, MARGARET T	GILMORE POND RD	1.34	79,209	-	79,209
DUESENBERRY TRUST, JAMES S	DUESENBERRY TR, MARGARET T	550 GILMORE POND RD	1.36	225,267	129,842	355,109
DUGGAN, ROSEMARY		39 TURNPIKE RD	0.23	47,791	216,567	264,358
DUMONT, JAMES E	DUMONT, PATRICIA M	308 SQUANTUM RD	1.86	60,515	134,450	194,965
DUNCAN, GEORGE B		RED GATE RD	74.00	9,546	-	9,546
DUNCAN, GEORGE BALOGH		RED GATE RD	10.00	1,032	-	1,032
DUNCAN, PETER H	DUNCAN, DEIRDRE	11 SPRUCE ST	0.20	40,249	75,971	116,220
DUNN, KATHLEEN		17 COLTON DR	0.76	-	151,647	151,647
DUNN, ROBERT W	DUNN, SALLY B	251 GILSON RD	7.60	112,986	155,791	268,777
DUNNING JR, LLOYD		LEHTINEN RD	38.00	3,788	-	3,788
DUNNING JR, LLOYD		141 LEHTINEN RD	67.00	49,853	61,417	111,270
DUNTON, MONIQUE L		282 SQUANTUM RD	0.34	48,429	101,085	149,514
DUPONT, DENNIS A	DUPONT, MARILYN J	19 SHERWOOD LN	2.00	82,764	189,381	272,145
DUPONT, JEFFREY A	WISELL, MICHELE C	70 FOREST PARK	0.00	-	35,155	35,155
DUPRE, KASSANDRA E		744 GILMORE POND RD	1.18	65,009	125,663	190,672
DUPUIS, BRIAN S	DUPUIS, LISA M	194 INGALLS RD	5.10	70,333	178,724	249,057
DUPUIS, BRIAN S		40 WEBSTER ST	0.13	52,156	75,641	127,797
DUPUIS, KEITH A	DUPUIS, LEAH A	SAWTELLE RD	15.00	42,300	-	42,300
DUPUIS, KEITH A	DUPUIS, LEAH A	SAWTELLE RD	18.60	2,846	-	2,846
DUPUIS, KEITH A	DUPUIS, LEAH A	35 SAWTELLE RD	2.10	61,235	252,644	313,879

DUQUETTE, MARY K	DUQUETTE, KENNETH P	311 FITZWILLIAM RD	0.67	49,618	110,107	159,725
DURAND, KENNETH M	DURAND, MICHELLE C	12 UNION ST	0.07	24,456	78,888	103,344
DURKEE/JACOBS INC		THORNDIKE POND RD	0.10	156,278	4,578	160,856
DURKEE/JACOBS INC		402 THORNDIKE POND RD	2.69	98,369	88,081	186,450
DURNAN, JAYMIE		3 FISKE RD	16.00	62,981	189,499	252,480
DURNAN, JAYMIE		4 FISKE RD	113.00	129,592	89,661	219,253
DUTRISAC, DAVID A		4 LINDEN ST	0.14	39,576	97,826	137,402
DUVAL REV TRUST, JACQUELINE L		24 GOODNOW ST	0.05	18,578	55,261	73,839
DUVAL'S COOP MH PARK		BALDWIN RD	5.06	188,098	7,020	195,118
DUVAL, EDWARD T	DUVAL, STEPHANIE A	54 WEBSTER ST	0.17	39,913	108,838	148,751
DUVAL, JEANNE M		9 ELLISON ST	0.59	41,891	185,936	227,827
DUVAL, MELVIN	DUVAL, IRENE M	58 RIVER ST	5.50	60,109	85,132	145,241
DUVAL, STEVEN A		24 CROSS ST	0.22	40,440	114,312	154,752
DUVAL, WILLARD L	DUVAL, JEANNE H	25 ROWLEY CIR	0.44	56,923	121,154	178,077
DYSART, EDWARD M	DYSART, PATRICIA A	8 FOREST PARK	0.00	-	28,679	28,679
EARLEY, ADELL F		30 COBURN WAY	0.76	-	153,258	153,258
EARP, BRIAN T		5 DIONNE ST	0.11	39,246	58,330	97,576
EAST JAFFREY REALTY TRUST	% BANKER REAL ESTATE	2 MAIN ST	0.49	73,423	310,366	383,789
EASTERN QUAD LLC		PLANTATION DR	3.99	198,136	-	198,136
EASTERN QUAD LLC		PLANTATION DR	3.20	158,907	-	158,907
EASTERN QUAD LLC		PLANTATION DR	2.79	138,547	-	138,547
EASTERN QUAD LLC		PLANTATION DR	3.31	164,369	-	164,369
EASTMILL DEVELOPMENT LLC		8 MAIN ST #4	0.00	-	115,426	115,426
EASTMILL DEVELOPMENT LLC		8 MAIN ST	2.06	-	-	-
EASTMILL DEVELOPMENT LLC		8 MAIN ST #5	0.00	-	161,911	161,911
EASTMILL DEVELOPMENT LLC		8 MAIN ST #3	0.00	-	69,598	69,598
EASTMILL DEVELOPMENT LLC		8 MAIN ST #7	0.00	-	124,009	124,009
EASTMILL DEVELOPMENT LLC		8 MAIN ST #14	0.00	-	119,091	119,091
EASTMILL DEVELOPMENT LLC		8 MAIN ST #13	0.00	-	128,668	128,668
EASTMILL DEVELOPMENT LLC		8 MAIN ST #12	0.00	-	122,860	122,860

TOWN OF JAFFREY PROPERTY INVENTORY 2009

Owner's Name	Co-grantee's Name	Location	Land Area in Acres	Total Assessed Land Value	Total Assessed Improvements	Total Assessed Parcel Value
EASTMILL DEVELOPMENT LLC		8 MAIN ST #11	0.00	-	221,930	221,930
EASTMILL DEVELOPMENT LLC		8 MAIN ST #15	0.00	-	107,542	107,542
EASTMILL DEVELOPMENT LLC		8 MAIN ST #1	0.00	-	62,808	62,808
EASTMILL DEVELOPMENT LLC		15 PETERBOROUGH ST	0.20	7,144	4,182	11,326
EASTON, ROBERT J	EASTON, PAMELA L	263 GILSON RD	2.79	110,785	290,297	401,082
EATON, DEBORAH A	% D CHARLONNE	351 NORTH ST	2.05	58,044	126,868	184,912
EAVES, HOWARD B	EAVES, JEAN L	MILLIKEN RD REAR	12.50	2,400	-	2,400
EAVES, HOWARD B	EAVES, JEAN L	NORTH ST (REAR)	2.00	172	-	172
EAVES, HOWARD B	EAVES, JEAN L	TOWN FARM RD	36.25	6,613	-	6,613
EAVES, HOWARD B	EAVES, JEAN L	9 TOWN FARM RD	16.00	61,350	167,488	228,838
EAVES, NATHANIEL S	EAVES, AMY E	3 BURRINGTON ST	0.27	48,102	131,293	179,395
EAVES, PATRICIA S	MARTIN, BRIAN A	426 NORTH ST	6.00	77,033	135,212	212,245
EAVES, RAY D		NORTH ST	4.50	68,533	-	68,533
EDSCORN, CHRISTOPHER M	EDSCORN, CAROL ANN	15 CARRIAGE HILL DR	0.49	57,090	115,806	172,896
EDWARDS REV TRUST, BRUCE R		23 RIVER ST	0.09	57,938	140,340	198,278
EDWARDS, THELMA M	%MOFF	3 JENNIFER LN	1.03	58,025	140,007	198,032
EGAN, JOHN M	EGAN, LEANNE	53 FOREST PARK	0.00	-	29,126	29,126
EICHERT, PETER J	EICHERT, ROBIN C	306 HADLEY RD	0.75	49,985	117,669	167,654
EICHORN, FREDERICK F	EICHORN, KATHLEEN E	19 TYLER HILL RD	1.11	58,265	119,635	177,900
EK, CHANTHY R		164 NUTTING RD	0.55	49,114	114,768	163,882
ELEFTHERIOU, GEORGE W	ELEFTHERIOU, BRENDA L	3 MEMORY LN	1.27	43,830	54,135	97,965
ELEVEN TRUST	PATRICK KEATING TRUSTEE	11 CHARLONNE ST	0.24	47,879	142,569	190,448
ELLIOTT ET AL, DAVID V	ELLIOTT, WENDY E	43 MONADNOCK VIEW DR	1.05	78,373	173,884	252,257
ELLIOTT, GERALD G	ELLIOTT, DEBORAH A	232 NORTH ST	1.12	55,617	127,906	183,523
ELLIS ET AL, DENNIS M	ELLIS, BETTY L	AMOS FORTUNE RD	3.72	72,822	-	72,822
ELLIS ET AL, DENNIS M	ELLIS, BETTY L	100 AMOS FORTUNE RD	0.00	-	21,963	21,963

ELLIS TRUSTEE, RICHARD G		26 EASTWOOD DR	1.37	56,096	153,739	209,835
ELLIS, BRUCE K	ELLIS, BRENDA J	10 HARLING ST	1.00	57,935	116,284	174,219
ELLIS, DENNIS M	ELLIS, BETTY L	92 AMOS FORTUNE RD	0.00	-	14,837	14,837
ELLSTON JR, CLIFFORD	ELLSTON, JEAN F	493 MOUNTAIN RD	2.00	70,132	125,381	195,513
EMBERLEY, RICHARD H	EMBERLEY, SARAH E	112 CRESTVIEW DR	2.08	61,611	154,069	215,680
EMERSON, MARY HOPE		693 MOUNTAIN RD	78.40	87,857	175,887	263,744
ENOS, CHARLES	ENOS, PHYLLIS	61 FOREST PARK	0.00	-	28,165	28,165
EPPS, DANIEL P		82 FOREST PARK	0.00	-	30,561	30,561
EPSTEIN, BEATRICE		558 DUBLIN RD	4.20	434,845	68,245	503,090
EQUITY TRUST CO	CUSTODIAN FBO M MORGAN	35 TURNPIKE RD	0.37	41,260	202,916	244,176
ERAMO, DONNA M	ERAMO, PASQUALE	417 GILMORE POND RD	2.88	86,707	213,519	300,226
ERLING, MARIA E	SPANGLER JR ET AL, JOHN R	343 WOODBOUND RD	0.17	54,945	80,999	135,944
ESTY, WAYNE M	ESTY, LAURA J	58 TOWN FARM RD	2.00	60,984	181,965	242,949
EVANS REV TRUST, DOUGLAS & LORI		130 SHERWOOD LN	1.45	80,216	198,166	278,382
FAHEY, ROY D		635 GILMORE POND RD	0.79	59,877	12,151	72,028
FAIRBANKS, FRED H	FAIRBANKS, PRISCILLA A	45 GREAT RD	6.31	71,384	142,665	214,049
FAIRBANKS, FRED H	FAIRBANKS, PRISCILLA A	INGALLS RD	11.80	3,540	-	3,540
FARMER, CHARLES V	FARMER, PATRICIA J	4 FELCH LANE	0.57	49,161	145,419	194,580
FARRELL, ROBERT L	FARRELL, JOAN M	159 SQUANTUM RD	4.14	77,374	184,104	261,478
FARRIS, SCOTT D	FARRIS, JANE S	737 NORTH ST	5.23	70,723	193,325	264,048
FAVREAU, TIMOTHY J	FAVREAU, BARBARA	BRIGHAM RD REAR	51.80	4,455	-	4,455
FAZIO, ELIZABETH A		25 CHARLONNE ST #8	0.31	-	142,299	142,299
FEDERAL NATIONAL MORTGAGE ASSOC		9 CROSS ST	0.44	41,399	45,432	86,831
FEDERAL NATIONAL MORTGAGE ASSOC		6 MONADNOCK VIEW DR	1.00	67,954	131,849	199,803
FEDERAL NATIONAL MORTGAGE ASSOC		148 SHERWOOD LN	1.39	76,290	165,520	241,810
FEDERAL NATIONAL MORTGAGE ASSOC		161 SHERWOOD LN	1.35	79,388	202,551	281,939
FEDERAL NATIONAL MORTGAGE ASSOC		10 TURNPIKE RD	0.19	70,763	144,008	214,771
FEELEY JR, HUGH	FEELEY, PATRICIA	GIBBS RD	3.70	70,054	-	70,054
FEILE, ROBERT K	FEILE, BARBARA	MOUNTAIN RD	5.23	70,723	-	70,723
FELLOWS, RUSSELL M		282 GILSON RD	0.94	321,946	99,046	420,992

TOWN OF JAFFREY PROPERTY INVENTORY 2009

Owner's Name	Co-grantee's Name	Location	Land Area in Acres	Total Assessed Land Value	Total Assessed Improvements	Total Assessed Parcel Value
FELTMAN FAM TRST, RICHARD C	% JERULA G PAQUETTE	62 STRATTON RD	0.23	47,791	17,770	65,561
FERNALD, RICHARD T	FERNALD, MELISSA	4 MARK ST	0.70	42,120	185,490	227,610
FERNALD, RICHARD T		5 MARK ST	0.25	40,838	31,677	72,515
FERRARO, MARIA L		80 NUTTING RD	0.35	48,482	98,777	147,259
FERRELL, PATRICIA M		8 CARRIAGE HILL DR	0.49	57,090	101,882	158,972
FERRELL, PAUL C		82 STRATTON RD	0.14	46,528	96,500	143,028
FIELD TRUSTEE, JOHN O		38 MONADNOCK VIEW DR	9.48	107,391	171,378	278,769
FIELD, JOHN D		29 HATHORN RD	70.00	60,348	126,068	186,416
FIFE TRUST	KEN. M KROLL ET AL TRUSTEES	477 MOUNTAIN RD	15.54	152,666	249,859	402,525
FILZ, ANITA J		48 NUTTING RD	0.51	48,950	92,305	141,255
FINLEY LIVING TRUST, DONALD &SEGRID		45 HOWARD HILL RD	0.34	48,444	69,225	117,669
FIRST CHURCH IN JAFFREY		14 LABAN AINSWORTH WAY	0.69	66,490	619,670	686,160
FISCHER-VAN HOUTE, INGRID	ROTTINGHUIS, FREDERIQUE C	236 SQUANTUM RD	1.08	102,171	135,749	237,920
FISH, LILLIAN M		12 PARENT ST	0.22	47,628	128,009	175,637
FISH, TIMOTHY C	FISH, SHARI A	63 GIBBS RD	3.47	57,471	279,045	336,516
FLAVIN TRUSTEE, JOYCE L		88 FITCH RD	3.11	82,659	252,038	334,697
FLETCHER, CHARLES G	FLETCHER, SUSAN H	91 HEATH RD	12.01	69,374	185,346	254,720
FLETCHER, KEVIN D	FLETCHER, TRISHA M	75 CRESTVIEW DR	2.87	63,866	183,304	247,170
FLEWELLING, PETER A		59 SQUANTUM RD	0.75	49,985	125,884	175,869
FLOWERS, RANDALL L		171 NUTTING RD	1.05	50,570	133,708	184,278
FLYNN, MARY JO		83 FOREST PARK	0.00	-	35,744	35,744
FOLEY, CRAIG A	SPIERS, SARAH J	29 MCCOY RD	3.34	74,658	187,889	262,547
FOLEY, CYNTHIA G		723 NORTH ST	3.18	61,690	383,768	445,458
FONTAINE, JUDITH A		24 LEHTINEN RD	2.20	61,332	96,635	157,967
FONTAINE, SCOTT M	FONTAINE, MORISA JO	1 EMERY RD	0.85	53,319	63,146	116,465
FORBES, CATHERINE L		8 MAIN ST #10	0.00	-	102,737	102,737
FORCIER JR, JOSEPH F		31 PEACE DR	3.60	82,952	94,014	176,966

FORCIER, VALERIE A		8 BLAKE ST	0.22	31,720	125,801	157,521
FOREST PARK TENANTS ASSOC COOP	% HODGES DEV.CORPORATION	FOREST PARK	44.39	2,921,675	3,665	2,925,340
FOREST PARK TENANTS ASSOC COOP	% HODGES DEVELOP CORP.	34 FOREST PARK	0.00	-	23,666	23,666
FOREST RAMP ASSOCIATION INC	%ROBERT CHAMBERLAIN	THORNDIKE POND RD	4.60	21,788	-	21,788
FOREST RAMP ASSOCIATION INC	%ROBERT CHAMBERLAIN	THORNDIKE POND RD	2.20	80,387	1,068	81,455
FORGRAVE, BENJAMIN P	FORGRAVE, KATRINA M	9 RUE DESCHENES	0.32	84,888	56,077	140,965
FORREST, WILLIAM R	WALUCK, CATHERINE M	38 BALDWIN RD	2.16	51,750	74,751	126,501
FORRY, DAVID L	FORRY, KATHRYN C	476 SQUANTUM RD	1.25	58,249	153,560	211,809
FORSTROM JR, RONALD E		28 ERIN LN	0.82	49,880	126,257	176,137
FORTIN, WILFRID L		CRESTVIEW DR	4.91	101,780	-	101,780
FOUGERE HOMES LLC		366 SQUANTUM RD	0.62	49,423	98,348	147,771
FOUGERE, DANIEL J		50 WEBSTER ST	0.17	51,887	109,563	161,450
FOURNIER, WREN M		182 NUTTING RD	1.21	58,565	65,046	123,611
FRANK REVOC TRUST, JONATHAN H	% JONATHAN H FRANK	38 STRATTON RD	1.60	52,220	270,771	322,991
FRANKLIN, DANIEL W	FRANKLIN, SHOKO S	24 PARK VIEW LN	2.87	57,882	111,265	169,147
FRANZEN-LANGA, ROBERT	FRANZEN-LANGA, EMILY M	277 HADLEY RD	4.30	61,399	110,266	171,665
FREEMAN JR, CALVIN R	FREEMAN, TRACEY A	9 CARRIAGE HILL DR	0.47	57,030	109,930	166,960
FREEMAN, WANDA L		9 NELSON CIR	0.38	56,777	117,897	174,674
FREIBERG, MALCOLM	% ELLISON, SARAH F	564 GILMORE POND RD	2.11	232,996	144,773	377,769
FRENCH, JEFFREY D	FRENCH, ELIZABETH E	58 HOWARD HILL RD	0.49	48,890	95,298	144,188
FRITZ PERSONAL RESID. TR.AGREEMENT	% WILLIAM F FRITZ	96 GILSON RD	0.92	316,799	147,866	464,665
FROGGERY TRUST		20 BLACKBERRY LN	1.50	68,920	246,492	315,412
FRYER, STEPHEN F	FRYER, CHRISTINE	6 KEVIN LN	1.03	58,025	181,951	239,976
FRYKLUND, RUSSELL J		INGALLS RD	0.70	2,439	-	2,439
FRYKLUND, RUSSELL J		188 INGALLS RD	5.10	70,333	122,240	192,573
FUHS, JARROD T	FUHS, ERIKA M	20 LACY RD	0.62	56,836	91,802	148,638
FUKUDA, GLEN N	FUKUDA, DIANE P	337 SQUANTUM RD	6.05	72,782	108,486	181,268
FULTON, ALICE G		21 BURRINGTON ST	0.35	48,482	95,333	143,815
FURNIVAL, BARRY J	FURNIVAL, ANN MARIE	158 GREAT RD	5.00	102,834	296,521	399,355
FURZE, RICHARD C		PARADISE LN	0.52	49,153	13,900	63,053

TOWN OF JAFFREY PROPERTY INVENTORY 2009

Owner's Name	Co-grantee's Name	Location	Land Area in Acres	Total Assessed Land Value	Total Assessed Improvements	Total Assessed Parcel Value
FURZE, RICHARD C		11 PARADISE LN	0.70	49,702	162,949	212,651
FYLEX HOUSING ASSOCIATES		18 GILMORE POND RD	7.88	106,339	1,005,238	1,111,577
GAGLIARDI, FREDERICK J	GAGLIARDI, BONNIE F	55 DEAN FARM RD	2.00	60,984	182,281	243,265
GAGNON, A SPENCER	GAGNON, JESSICA	81 RED GATE RD	5.00	67,420	214,055	281,475
GAGNON, LANCE H		65 LACY RD	1.20	49,823	94,037	143,860
GALLAGHER, ALEXANDER	PELLETIER, CORREL A	5 SHORT ST	0.23	40,577	108,736	149,313
GALLAGHER, TERI L		95 MOUNTAIN RD	0.40	48,613	63,280	111,893
GAMACHE, ROBERT D		57 FOREST PARK	0.00	-	27,548	27,548
GAP MOUNTAIN DEV LLC		HADLEY RD	5.84	502	-	502
GAP MOUNTAIN DEV LLC		PETERBOROUGH ST	5.83	501	-	501
GAP MOUNTAIN, LAND TRUST AT		BULLARD RD	22.16	60,665	-	60,665
GAP MOUNTAIN, LAND TRUST AT		BULLARD RD	2.46	58,123	-	58,123
GAP MOUNTAIN, LAND TRUST AT		BULLARD RD	2.07	61,315	-	61,315
GAP MOUNTAIN, LAND TRUST AT		BULLARD RD	59.24	7,642	-	7,642
GAP MOUNTAIN, LAND TRUST AT		OLD MILL RD	10.00	66,084	-	66,084
GARABRANT, MATTHEW R	CHASE, JESSICA L	385 SQUANTUM RD	2.00	65,126	200,133	265,259
GARFIELD IRREVOCABLE TRUST, CURT		PROCTOR RD	15.74	1,455	-	1,455
GARFIELD, DONALD C		28 BURRINGTON ST	0.28	48,178	102,512	150,690
GARRETSON, CAROLYN D	YOUNG, HARRY L	23-43 JAQUITH	17.00	1,812	-	1,812
GARRETSON, CAROLYN D	YOUNG, HARRY L	46-56 JAQUITH	33.70	906	-	906
GARRETSON, CAROLYN D	YOUNG, HARRY L	125 JAQUITH RD	44.00	57,091	129,969	187,060
GASPAR, JOHN N	STOCKDALE-GASPAR, RITA M	58 PRESCOTT RD	1.00	57,935	110,333	168,268
GAUTHIER, ALFRED P	GAUTHIER, CAROL A	7 BROOK ST	0.22	40,440	79,831	120,271
GAUTHIER, ERIC	GAUTHIER, SERRA	94 PERRY RD	1.34	51,583	166,271	217,854
GAUTHIER, ROSS A	BEAUCHAMP, SHERRY A	82 MOUNTAIN RD	1.85	59,154	258,707	317,861
GAUTHIER, ROSS A		68 NUTTING RD	1.19	50,990	132,635	183,625

GAUTHIER, STEVEN		119 PETERBOROUGH ST	0.74	75,105	89,689	164,794
GAUTHIER, STEVEN R		75 WEBSTER ST	1.69	75,824	62,266	138,090
GEHLBACH, STEPHEN H	GEHLBACH, CAROL W	225 GILSON RD	8.70	146,132	350,612	496,744
GEIKIE, E DUNCAN	GEIKIE, KAY-SUSAN	443 MOUNTAIN RD	8.76	153,315	198,146	351,461
GELORAN, RICHARD A	GELORAN, ELIZABETH J	49 RIVER ST	1.00	46,609	141,509	188,118
GENS, MICHAEL L	GENS, SHIRLEY M	13 PINE ST	0.23	40,577	82,640	123,217
GENTLE, DANIEL B	GENTLE, BEVERLY M	14 EVERGREEN LN	2.80	70,741	252,075	322,816
GENTRY, DANIEL W		6 GROVE ST	0.15	39,661	57,842	97,503
GEORGE, MICHAEL STEWART	GEORGE, CATHY HAGSTROM	78 COLEMAN RD	150.00	72,978	211,593	284,571
GEORGE, MICHAEL STEWART	GEORGE, CATHY HAGSTROM	EVERGREEN LN	36.00	3,554	-	3,554
GERAGHTY, KENNETH G		74 GREAT RD	119.00	117,999	1,186,161	1,304,160
GERAGHTY, KENNETH G	GERAGHTY, PAULA	74 GREAT RD	52.20	7,376	-	7,376
GERDE, JOANN	GERDE, JAY A	56 FOREST PARK	0.00	-	30,405	30,405
GETTY ET AL, JULIANNA	% JULIO & BERNADETTE MEI	43 SQUANTUM RD	0.37	48,512	141,114	189,626
GETTY JR, GORDON A	GETTY, JULIANNA	419 GREAT RD	7.16	86,968	176,955	263,923
GIBBONS, HENRY H		21 NORTH ST	0.10	45,999	136,986	182,985
GIBBONS, HENRY H		23 NORTH ST	0.21	47,478	154,357	201,835
GIBSON, REBECCA KAISER	GIBSON, CHARLES L	55 SHAKER FARM RD SOUTH	13.40	65,616	183,904	249,520
GIDDENS, DOROTHY A		25 PETERBOROUGH ST	0.55	30,906	141,858	172,764
GIFFORD, LAURA M		43 TURNPIKE RD	0.23	40,577	186,286	226,863
GILBERT, CHANDLER W		23 PARSONS LN	1.30	79,308	183,778	263,086
GILES, CHRISTOPHER S	MACKENZIE, MARCIE L	8 PARENT ST	0.21	47,478	132,191	179,669
GILES, RONALD E	GILES, BARBARA S	256 SQUANTUM RD	0.81	60,688	56,313	117,001
GILLESPIE, HENRY R	GILLESPIE, DOREEN G	224 DUBLIN RD	1.64	80,725	153,004	233,729
GILMAN, RICHARD E		39 FOREST PARK	0.00	-	25,899	25,899
GILMORE ET AL, CYNTHIA C	CHENEY, RICHARD C	186 GILSON RD	2.20	370,872	35,487	406,359
GILMORE REALTY TRUST, B W	% GRANT M WILSON	PEABODY HILL RD	279.20	30,305	-	30,305
GILROY, MARTHA W		78 HARKNESS RD	1.80	70,567	168,373	238,940
GILSON, JONATHAN D	KEOUGH, SAMANTHA	56 LORD VIEW DR	2.00	80,101	247,655	327,756
GILSON, WILLIAM C	GILSON, CAROLYN K	150 NUTTING RD	3.86	59,000	208,404	267,404

TOWN OF JAFFREY PROPERTY INVENTORY 2009

Owner's Name	Co-grantee's Name	Location	Land Area in Acres	Total Assessed Land Value	Total Assessed Improvements	Total Assessed Parcel Value
GINNA JR, ROBERT E	GINNA, MARGARET W	PROCTOR RD	9.00	59,118	8,556	67,674
GINNA JR, ROBERT E	GINNA, MARGARET W	198 PROCTOR RD	4.50	69,442	112,927	182,369
GINSBURG, EDWARD M		176 GILSON RD	2.39	360,733	252,220	612,953
GIRAGOSIAN, LINDA K		31 CUTTER HILL RD	1.19	103,102	227,226	330,328
GIRARD, KERRY J		27 GOODNOW ST	1.55	44,670	79,581	124,251
GIRBACH, SHEILA		12 LIBBY CT	0.60	49,397	122,330	171,727
GIROUARD, NORMAN J		78 STRATTON RD	0.60	49,220	136,148	185,368
GIVEN TRUST, MICHAEL A		520 NORTH ST	3.43	65,323	189,113	254,436
GIVEN, CYNTHIA L	GIVEN, AYLMER H	62 CRESTVIEW DR	3.45	65,383	241,581	306,964
GIVEN, JOHN P		150 MAIN ST	0.47	39,430	106,764	146,194
GIVEN, MARY D		73 NORTH ST	0.51	48,950	103,970	152,920
GIVEN, STEPHEN		56 CRESTVIEW DR	2.58	47,202	304,979	352,181
GLAVEY, ALFRED F	GLAVEY, ESTELLE M	28 OLD KEENE RD	2.14	71,778	54,194	125,972
GLIMENAKIS, WILLIAM G		CHRISTIAN CT	0.14	7,927	-	7,927
GLIMENAKIS, WILLIAM G	GLIMENAKIS, JAMES & ANTH.	28 PETERBOROUGH ST	1.20	87,720	206,915	294,635
GLODGETT, THEODORE L	GLODGETT, RENEE M	235 FITZWILLIAM RD	1.60	59,939	112,270	172,209
GOLDEN, PATRICIA A		54 FOREST PARK	0.00	-	28,414	28,414
GOLDSMITH ET AL, ANN S	% HAMLEN	700-702 MOUNTAIN RD	74.00	70,844	344,280	415,124
GOLF COURSE INV OF NH LLC	% WM. S. GANNON ESQ	DUBLIN RD	42.88	145,434	-	145,434
GOLF COURSE INV OF NH LLC	% WM S GANNON ESQ	DUBLIN RD	31.11	83,016	-	83,016
GOLF COURSE INV OF NH LLC	% WM. S GANNON ESQ	65 DUBLIN RD	1.75	60,209	65,216	125,425
GOLISANO, JAMES A		49 PROSPECT ST	0.46	48,890	99,259	148,149
GOOD, EVA E	LAFOND, EDITH M	19 GILMORE POND RD	0.51	49,097	75,756	124,853
GOODELL SR, DUANE E		11 FOREST PARK	0.00	-	16,770	16,770
GOODMAN, HAROLD H	GOODMAN, MARIA J	237 GILSON RD	0.55	60,423	81,785	142,208
GORDON, LISA M	GORDON, DIANE M	7 SUNNYFIELD DR	0.34	48,432	74,256	122,688
GORDON, ROBERT B	GORDON, PAMELA R	GREAT RD	1.25	7,079	-	7,079

GORDON, ROBERT B	GORDON, PAMELA R	153 GREAT RD	0.50	54,450	128,076	182,526
GORDON, WILLIAM M	GORDON, LAURA S	48 FITZWILLIAM RD	3.14	64,453	274,596	339,049
GORECKI, HELEN L		2 DUSTIN LN	0.76	-	158,959	158,959
GRAF, WILLIAM J	GRAF, SALLY J	661 GILMORE POND RD	1.50	69,260	197,568	266,828
GRAHAM DAVID W	GRAHAM SUSAN L	33 GIBBS RD	3.20	71,952	183,893	255,845
GRAHAM, DAVID	GRAHAM, SUSAN L	GIBBS RD	1.20	33,454	-	33,454
GRAMM TRUST, HERBERT F		270 GILMORE POND RD	7.80	312,725	211,998	524,723
GRAMM TRUST, HERBERT F	GRAMM TRUST, COLETTE F	PEABODY HILL RD	77.00	6,072	-	6,072
GRAND VIEW REALTY TRUST		557 MOUNTAIN RD	9.30	56,776	68,102	124,878
GRAND VIEW REALTY TRUST		580 MOUNTAIN RD	324.00	92,127	1,094,667	1,186,794
GRANT II, ROBERT M	DUNN, KAREN J	110 TOWN FARM RD	2.58	62,936	187,958	250,894
GRANT, JANET S	REIMAN, LINDA G	THORNDIKE POND RD	0.17	62,500	228	62,728
GRANT, JANET S		36 THORNDIKE POND RD	0.95	67,270	179,265	246,535
GRANT, JANET S	REIMAN, LINDA	314 THORNDIKE POND RD	2.04	89,929	79,704	169,633
GRANT, ROBERTA C		448 TURNPIKE RD	1.79	53,801	67,325	121,126
GRATHWOHL, CECILIA A		138 MAIN ST	0.70	40,120	99,802	139,922
GRAVEL, CAROLYN		1 FOREST PARK	0.00	-	15,919	15,919
GRAY JR, KENNETH L	GRAY, RHONDA M	149 MAIN ST	0.44	60,948	104,721	165,669
GRAY, JAMES M		30 RIDGECREST RD	0.53	52,350	127,765	180,115
GREAT BRIDGE JAFFREY LTD PART.	% STEWART PROPERTY MGT	2 NORTH ST	1.32	-	1,323,633	1,323,633
GREENE ESTATE, FW	% WILLIAM TORREY	786 GILMORE POND RD	3.20	83,890	236,045	319,935
GREENE ESTATE, FW	% WILLIAM TORREY	MOUNTAIN RD	147.00	11,578	-	11,578
GREENE ESTATE, FW	% WILLIAM TORREY	MOUNTAIN RD (REAR)	20.00	680	-	680
GREENE REVOC TRUST, MARY J		768 GILMORE POND RD	1.25	79,158	106,290	185,448
GREENE, BANCROFT	GREENE, SUSAN V	776 GILMORE POND RD	0.57	66,130	77,846	143,976
GREENE, ROBERT J		129 MAIN ST	0.84	40,540	121,743	162,283
GREENE, SAMUEL T	GILDONE, TONI D	785 GILMORE POND RD	1.65	102,270	241,161	343,431
GREENOUGH, MICHAEL J	GREENOUGH, JENNIFER N	9 KEVIN LN	0.52	48,980	151,746	200,726
GREENOUGH, PATRICK J	GREENOUGH, SUSAN E	9 CHESHIRE ST	0.40	41,295	118,422	159,717
GREG SOMERO		12 ST JEAN ST	0.35	41,141	84,255	125,396

TOWN OF JAFFREY PROPERTY INVENTORY 2009

Owner's Name	Co-grantee's Name	Location	Land Area in Acres	Total Assessed Land Value	Total Assessed Improvements	Total Assessed Parcel Value
GREGORY REVOC TRUST, JUDITH P		831 MOUNTAIN RD	5.02	89,303	196,110	285,413
GREGORY, CADIGAN M	WILEY, SEAN D	12 PARSONS LN	0.70	66,520	100,244	166,764
GREHAN, RICHARD E	GREHAN, JUDY I	57 FITCH RD	3.10	90,862	212,740	303,602
GRIER, GLEN	MEEHAN, TRACY	93 FITCH RD	3.93	93,352	485,267	578,619
GRIER, GLEN CHIP		85 FITCH RD	3.99	93,532	-	93,532
GRIER, GLEN CHIP	GRIER, TAMMY	109 RIVER ST	1.92	75,070	118,374	193,444
GRIFFIN REV TRST, JOSEPH T & HELEN		72 HIGHLAND AVE	1.90	53,120	132,798	185,918
GRIFFIN, ANN		287 GREAT RD	13.48	71,205	146,756	217,961
GRIFFIN, DAVID A	GRIFFIN, TAMMY J	270 GREAT RD	12.00	68,814	237,201	306,015
GRIFFIN, DAVID A	GRIFFIN, TAMMY J	55 NORTH ST	0.15	44,301	89,951	134,252
GRIFFITH, HENRY G	GRIFFITH, LINDA L	316 GREAT RD	2.99	74,359	152,808	227,167
GRIFFITH, MARION L	GRIFFITH, JACQUELINE L	158 PROCTOR RD	2.00	71,438	176,550	247,988
GRODER, DAVID B	GRODER, GAIL P	253 INGALLS RD	3.00	63,959	161,824	225,783
GRODIN REV TRUST, RICHARD AND EDITH		71 PRESCOTT RD	12.94	80,656	241,422	322,078
GROEZINGER REVOC TRUST, PHYLLIS A		19 COBURN WAY	0.76	-	154,779	154,779
GROSSO, GREGORY L	GROSSO, SUSAN B	57 PRESCOTT RD	1.76	57,500	170,583	228,083
GRUDA, RAYMOND S		GREAT RD	6.17	17,351	-	17,351
GRUDA, RAYMOND S		328 GREAT RD	2.97	73,862	182,757	256,619
GUFFANTI, ROBERT T	GUFFANTI, JULIA F	SANDERS RD	32.00	1,808	-	1,808
GUINEAU, ROSEMARY ANN		16 COLTON DR	0.76	-	157,260	157,260
GUITARD, MICHAEL		179 MAIN ST	1.66	48,178	-	48,178
GUITARD, MICHAEL D		175 MAIN ST	2.65	51,148	136,251	187,399
GUITARD, MICHAEL D		177 MAIN ST	1.75	48,448	-	48,448
GUMMERSON ESTATE, WINIFRED	% N A ANDERSON	67 HARKNESS RD	0.17	54,945	62,400	117,345
GUNDLACH SR, THOMAS R	GUNDLACH, GWENDOLYN W	11 JENNIFER LN	1.04	58,055	153,068	211,123
GUPTILL, ALFRED A		29 DARCIE DR	1.00	57,935	124,306	182,241

GUTBERG, INGRID		NORTH ST	16.70	2,154	-	2,154
GUTBERG, INGRID		665 NORTH ST	71.00	65,657	61,053	126,710
HAASE, MICHAEL A	HAASE, JEAN M	NEAR SCOTT POND	9.10	1,008	-	1,008
HAASE, MICHAEL A	HAASE, JEAN M	19 SCOTT POND RD	67.52	67,355	175,666	243,021
HACKLER REVOC TRUST, SAMUEL J		316 THORNDIKE POND RD	3.04	86,369	377,588	463,957
HADLEY PROPERTY INC		HADLEY RD	2.49	7,598	-	7,598
HADLEY PROPERTY INC		39-45 HADLEY RD	1.05	72,723	221,056	293,779
HADLEY, BENETA		7 DUVAL COOP MH PARK	0.00	-	14,044	14,044
HAHS, JASON K	HAHS, SUSAN A	9 FIRST TAVERN RD	0.50	57,281	95,495	152,776
HAINES, CHRISTIAN C		106 SQUANTUM RD	0.54	49,040	93,376	142,416
HAKALA, SCOTT R		101 MAIN ST	0.46	43,010	173,236	216,246
HALBEDEL, WILLIAM R		4 LIBBY CT	0.77	50,647	95,138	145,785
HALE REVOC TRUST, DANIEL M	% DANIEL M HALE	20 OVERVIEW DR	3.59	83,190	104,756	187,946
HALE REVOC TRUST, DANIEL M	% DANIEL M HALE	46 OVERVIEW DR	3.18	61,960	-	61,960
HALFPENNY TRUSTEE, PAULINE R		104 RIVER ST	0.44	41,399	107,511	148,910
HALFPENNY, DAVID B	HALFPENNY, LOUISE M	163 INGALLS RD	12.00	50,500	157,751	208,251
HALL, KIM R	HALL, DEBRA J	17 PARADISE LN	1.34	55,906	115,871	171,777
HALLGREN JR, LEO E	SOMERO, PAULA R	67 STRATTON RD	0.20	47,393	123,761	171,154
HAMILTON, ARTHUR H	HAMILTON, CYNTHIA E	335 MAIN ST	7.84	71,070	274,522	345,592
HAMILTON, JAMIE L		43 MCCOY RD	2.02	54,554	154,767	209,321
HAMILTON, MARY C		20 RIVER ST	0.28	40,982	140,076	181,058
HAMILTON, RICHARD	HAMILTON, CAROL L.	36 FIRST TAVERN RD	1.57	69,757	101,291	171,048
HAMILTON, SYLVIA		HARKNESS RD	50.72	6,543	-	6,543
HAMILTON, SYLVIA		HARKNESS RD	5.90	761	-	761
HAMILTON, SYLVIA		HARKNESS RD	5.50	710	-	710
HAMILTON, SYLVIA		359 MAIN ST	0.45	65,863	201,850	267,713
HAMLEN FAM TRUST, RICHARD K	% HAMLEN, BARD R	724 MOUNTAIN RD	10.00	82,366	87,104	169,470
HAMLIN, LINDA KATHRYN	HAMLIN, DAVID HUTCHINS	424 GILMORE POND RD	2.45	270,540	180,554	451,094
HAMLIN, MARY LYNN		481 THORNDIKE POND RD	6.20	401,640	161,093	562,733
HAMMER, HANNAH R		BRYANT RD	0.86	31,468	-	31,468

TOWN OF JAFFREY PROPERTY INVENTORY 2009

Owner's Name	Co-grantee's Name	Location	Land Area in Acres	Total Assessed Land Value	Total Assessed Improvements	Total Assessed Parcel Value
HAMMERMAN, EVELYN S		35 POINT RD	2.30	360,675	164,771	525,446
HAMPSEY JR TRUSTEE, BERNARD J		628 DUBLIN RD	3.50	379,940	208,121	588,061
HAMPSEY JR TRUSTEE, BERNARD J		37 PETERBOROUGH ST	0.26	33,638	176,918	210,556
HAMPSEY, BERNARD J		620 DUBLIN RD	1.02	334,233	57,749	391,982
HAMPSEY, JEAN L		DUBLIN RD	22.00	770	-	770
HAMPSEY, KEVIN B		32 FIRST TAVERN RD	0.22	55,677	121,278	176,955
HAMPSON JR, DOUGLAS R	HAMPSON, CATHRYN E	44 TYLER HILL RD	1.08	58,175	207,669	265,844
HAMPSON, LINDA F		30 JAQUITH RD	6.50	90,763	191,774	282,537
HANAN, DAVID L	HANAN, JAMES M	10 LEHTINEN RD	6.07	77,243	185,141	262,384
HAND, MILISA A		58 PERRY RD	1.44	51,921	206,684	258,605
HANEY, GEORGE	HANEY, CHIEKO	118 MOUNTAIN RD	1.03	66,560	121,786	188,346
HANNON, BRENDA G		108 FOREST PARK	0.00	-	36,002	36,002
HANSEN, LEWIS I	HANSEN, DONNA M	54 NORTH ST	0.27	48,102	100,104	148,206
HANSON, BRUCE A	HANSON, TINA M	30 PINE ST	0.39	37,206	83,236	120,442
HANSON, MICHAEL P	HANSON, EDITH B	60 HARKNESS RD	1.15	68,629	253,458	322,087
HANSON, ROBERT A	HANSON, ANDREA L	22 JAQUITH RD	0.52	49,153	108,138	157,291
HARDING, JOHN P	HARDING, DIANE D	10-12 FORCIER WAY	0.25	48,025	121,841	169,866
HARDISON, ELIZABETH R		6 MARK ST	0.56	41,700	72,154	113,854
HARP, HARLEY G		123 FOREST PARK	0.00	-	40,023	40,023
HARPIN, YVONNE		95 FOREST PARK	0.00	-	34,980	34,980
HARRINGTON, EDWARD S		35 FOX RUN LN	14.80	280,548	396,463	677,011
HARRIOTT, JESSE S	HARRIOTT, EVELYN C	13 HARKNESS RD	3.36	74,500	433,597	508,097
HARRIS REVOC TRUST, ELIZABETH B		FISKE RD (REAR)	207.00	8,711	-	8,711
HARRIS REVOC TRUST, ELIZABETH B		THORNDIKE POND RD	174.00	11,224	-	11,224
HARRIS, LINDA E	HARRIS III, WARREN A	75 TENACRES RD	0.41	85,188	319,223	404,411
HARRIS, WAYNE R	HARRIS, FLORENCE	39 HILLCREST RD	0.78	63,163	111,778	174,941

HARRISON, CHRISTOPHER S	HARRISON, MARY E	55 RED GATE RD	3.09	64,303	190,120	254,423
HART, CHRISTOPHER M	HART, MICHELLE D	5 CHESHIRE ST	0.40	41,295	105,566	146,861
HART, JENNIFER ANN		715 GILMORE POND RD	3.30	82,729	90,862	173,591
HARTLEY, BENJAMIN W		103 FOREST PARK	0.00	-	49,951	49,951
HARTWELL, LINDA D		27 OAK ST	0.23	40,577	93,676	134,253
HARTWELL, NELSON A	PERRA, KATHY L	22 STRATTON RD	0.16	39,799	138,462	178,261
HARTWELL, NELSON A	PERRA, KATHY L	4 SUNNYFIELD DR	0.27	45,773	166,959	212,732
HARVEY JR, HERBERT H		109 NUTTING RD	0.70	49,520	76,420	125,940
HARVEY JR, HERBERT H	HARVEY, PAULINE J	147 RIVER ST	1.01	49,253	22,003	71,256
HARVEY JR, HERBERT H	HARVEY, PAULINE J	25 SCHOOL ST	0.12	39,307	92,033	131,340
HARVEY, PAMELA J	HARVEY, MARK	173 MAIN ST	0.80	41,818	178,919	220,737
HARVEY, PETER		68 SQUANTUM RD	0.14	46,528	62,812	109,340
HARVEY, THOMAS C	HARVEY, KATHERINE A	50 LACY RD	3.65	60,222	210,748	270,970
HASAN, NOORUL	HASAN, DIANA	455 GILMORE POND RD	4.14	89,669	259,437	349,106
HASKELL, DEAN G	HASKELL, CYNTHIA M	84 HOWARD HILL RD	0.71	49,794	99,120	148,914
HASKELL, GEORGE D		118 GREAT RD	5.00	80,488	118,831	199,319
HASKELL, RAY F	HASKELL, CARLA N	8 GILMORE POND RD	0.76	50,321	119,075	169,396
HATTON, REGINALD W		26 NORTH ST	0.69	42,379	107,236	149,615
HAUTANEN, ALAN W	HAUTANEN, JANET L	374 GREAT RD	2.00	71,438	108,567	180,005
HAUTANEN, BRIAN	HAUTANEN, DONNA C	74 FOREST PARK	0.00	-	37,698	37,698
HAUTANEN, BRUCE J	HAUTANEN, JANICE M	353 GREAT RD	4.50	78,988	137,697	216,685
HAUTANEN, JAMES E		27 PINE ST	0.28	39,762	90,597	130,359
HAUTANEN, WALTER	HAUTANEN, ELAINE	177 RIVER ST	5.00	58,609	64,778	123,387
HAUTANEN, WALTER W	HAUTANEN, ELAINE B	169 RIVER ST	3.00	52,609	146,168	198,777
HAUTANEN, WALTER W	HAUTANEN, ELAINE B	171 RIVER ST	0.09	25,872	25,915	51,787
HAUTANEN, WILLIAM	HAUTANEN, AGNES V	35 PINECREST RD	0.34	48,429	23,661	72,090
HAYDEN, CATHERINE LEE	THURSTON, DAVID B	37 POINT RD	2.85	412,238	735,742	1,147,980
HAYES, KENNETH J	HAYES, CHRISTINA	98 PERRY RD	1.19	51,090	188,231	239,321
HAYES, KIERNAN	HAYES, PATRICIA A	11 EVERGREEN LN	2.62	73,041	161,592	234,633
HAYES, M HANLEY	HAYES, MARLYS H	86 SHERWOOD LN	6.69	136,719	322,086	458,805

TOWN OF JAFFREY PROPERTY INVENTORY 2009

Owner's Name	Co-grantee's Name	Location	Land Area in Acres	Total Assessed Land Value	Total Assessed Improvements	Total Assessed Parcel Value
HAYNES, ROBIN P		99 NUTTING RD	11.70	53,872	102,909	156,781
HAYNES, ROBIN P		85 PETERBOROUGH ST	1.00	87,120	-	87,120
HAYNES, ROBIN P		SUNSET LN	0.00	-	-	-
HAYNES, ROBIN P		10 SUNSET LN	6.30	58,757	71,044	129,801
HAZEN, ANN BLYTH		45 TENACRES RD	1.50	103,431	188,426	291,857
HEALY, MICHAEL W	HEALY, GAIL P	12 FOREST PARK	0.00	-	69,813	69,813
HEATH, PATRICIA		35 CHARLONNE ST	0.65	49,370	89,895	139,265
HECKER, JESSICA LYNN		20 HARRIET LN	0.71	58,041	144,757	202,798
HECTOR, HEATHER		12 HOWARD HILL RD	0.86	50,000	118,798	168,798
HEDMAN, C DAVID	HEDMAN, ELLEN S	22 MOORE PIKE	1.89	60,605	215,904	276,509
HEDMAN, C DAVID	HEDMAN, ELLEN S	TURNPIKE RD	10.20	204	-	204
HEDSTROM REV TRUST, MILDRED H		111 MICHIGAN RD	1.00	57,935	113,496	171,431
HEDSTROM, DARLENE L BROOKS		9 BIRCH ST	0.23	40,577	93,760	134,337
HEIL, STELLA		521 NORTH ST	1.50	59,459	110,120	169,579
HELEN FORD TRUST	%EDWARD WATTS III TRUSTEE	711 GILMORE POND RD	2.70	104,481	6,569	111,050
HENAULT, BARBARA	HENAULT, ANDRE	93 FOREST PARK	0.00	-	33,119	33,119
HENAULT, LAURIE		9 MAPLE ST	0.16	35,826	47,233	83,059
HENDERSON, ELAINE M	HENDERSON, ROBERT A	4&6 FORCIER WAY	1.35	51,470	169,711	221,181
HENDERSON, ELAINE M	HENDERSON, ROBERT A	8 MICHIGAN RD	0.79	51,274	71,245	122,519
HENDERSON, ROBERT	HENDERSON, ELAINE M	32 PINECREST RD	3.80	63,700	23,245	86,945
HENDERSON, ROBERT A	HENDERSON, ELAINE M	14 PINE ST	0.23	40,496	189,495	229,991
HENDERSON, ROBERT A	HENDERSON, ELAINE M	78 PROSPECT ST	0.70	57,252	87,816	145,068
HENDERSON, ROBERT A	HENDERSON, ELAINE M	14 STRATTON RD	0.14	39,576	121,971	161,547
HENDERSON, SUSAN C		40 COBURN WAY	0.76	-	151,085	151,085
HENRICKSON, SCOTT A		27 LEHTINEN RD	2.66	62,570	130,493	193,063
HESS, CAROL BORTELL		31 HARKNESS RD	1.24	79,401	153,270	232,671

HEYWOOD, ROBERT C	HEYWOOD, DELLA J	50 NORTH ST	0.12	46,259	91,837	138,096
HEYWOOD, ROBERT C	HEYWOOD, DELLA J	250 NORTH ST	13.65	90,695	39,892	130,587
HIDEAWAY HILL TRUST	% GAIL L WOODS	GILSON RD	0.15	65,000	750	65,750
HIDEAWAY HILL TRUST	% GAIL L WOODS	64-66 MCCOY RD	4.10	67,333	204,344	271,677
HIER, CHRISTINE M		63 GILMORE POND RD	0.26	48,022	75,437	123,459
HIGGINS, NELSON	WHITE, BARBARA J	46 FOREST PARK	0.00	-	28,622	28,622
HIGH STANDARD INC		81 FITZGERALD DR	0.00	-	919,596	919,596
HILL, CHARLES T	HILL, PATRICIA M	9 OAK ST	0.25	40,838	90,994	131,832
HILL, HOWARD H	HILL, DEBORAH A	14 COLTON DR	0.76	-	180,063	180,063
HILL, LIZA P	SPRAGUE, JOSEPH B	19 SOUTH SHORE DR	1.16	58,415	136,403	194,818
HILL, NICHOLAS S		27 TURNPIKE RD	0.12	39,307	128,626	167,933
HILL, RICHARD L	HILL, KATHERINE	42 NUTTING RD	1.15	50,870	170,362	221,232
HILL, RICHARD L	HILL, BRUCE W	45 SQUANTUM RD	0.75	49,670	109,474	159,144
HILLMAN, HELEN M		112 FITZWILLIAM RD	8.00	101,943	285,296	387,239
HILLTOP, LLC, JAFFREY		GIBBS RD	8.50	577	-	577
HILLTOP, LLC, JAFFREY	% KATHY THIGPEN	GIBBS RD	20.50	1,917	-	1,917
HILLTOP, LLC, JAFFREY	% KATHY THIGPEN	GILSON RD	0.19	78,500	48	78,548
HILLTOP, LLC, JAFFREY	% KATHY THIGPEN	MCCOY RD	11.37	910	-	910
HILLTOP, LLC, JAFFREY	% KATHY THIGPEN	89 MCCOY RD	26.70	80,553	391,174	471,727
HILOW, MARK D		40 PETERBOROUGH ST	0.18	39,987	143,349	183,336
HINMAN, RAND J	HINMAN, JULIE A	262-272 FITZWILLIAM RD	4.80	69,433	180,122	249,555
HIPSON, PETER D	HIPSON, NANG	13 SOUTH SHORE DR	1.21	58,565	164,894	223,459
HODGDON, MARIE R		107 SAWTELLE RD	2.40	62,135	152,218	214,353
HOFFMAN, DIANE FISH-		20 GILMORE POND RD	0.18	47,046	93,962	141,008
HOLLISTER TRUST, CAROLINE KRAUSE		252 HALFWAY HOUSE RD	3.60	78,248	498,389	576,637
HOLMES, DIANE L		25 POINT RD	1.00	392,040	124,438	516,478
HOPE FELLOWSHIP CHURCH OF NEW IPSWICH	PRESCOTT RD	19.99	1,540	-	1,540	CU
HORNAK, MICHAEL A	HORNAK, TONI M	7 WINDY FIELDS LN	0.33	48,391	162,702	211,093
HORR ET AL, SUSAN B	FOLEY, EMILY B	OLD COUNTY RD	26.69	2,295	-	2,295
HORR ET AL, SUSAN B	FOLEY, EMILY B	OLD COUNTY RD	31.36	2,697	-	2,697

TOWN OF JAFFREY PROPERTY INVENTORY 2009

Owner's Name	Co-grantee's Name	Location	Land Area in Acres	Total Assessed Land Value	Total Assessed Improvements	Total Assessed Parcel Value
HORTON, JAMES B	HORTON, MARY JANE	573 THORNDIKE POND RD	14.00	433,648	46,224	479,872
HOTALING, GENA MARIE		56 SQUANTUM RD	0.37	48,512	136,773	185,285
HOTALING, MICHAEL D	HOTALING, KYLE N	7 LAKEWOOD DR	1.01	57,965	155,280	213,245
HOUCK, MARSHA		NUTTING RD	12.56	4,928	-	4,928
HOUCK, MARSHA		150 OVERVIEW DR	3.80	67,815	209,643	277,458
HOUGHTON TRUSTEE, OWEN R	HOUGHTON TR., NORMA A	262 NUTTING RD	5.00	89,243	338,824	428,067
HOULE JR, ROBERT J	HOULE, MELINDA A	25 TYLER HILL RD	1.02	57,995	102,574	160,569
HOUMAN, THOMAS A	HOUMAN, MIA A	98 CRESTVIEW DR	2.00	60,984	185,291	246,275
HOUSTON TRUST, PATRICIA J		20 RIDGECREST RD	0.89	56,293	202,002	258,295
HOUSTON, DAVID J		26 KNIGHT ST	1.15	73,137	155,129	228,266
HOWARD 2001 TRUST, CAROLYN C		279 MOUNTAIN RD	11.00	68,454	340,059	408,513
HOWARD, LYNN D		82 NUTTING RD	0.29	48,128	80,324	128,452
HOWARD, NANCY H	PHILLIPS, WILLIAM B	58 FOREST PARK	0.00	-	28,598	28,598
HOWARD, RUSSELL A	HOWARD, LEELA	177 CRESTVIEW DR	2.49	81,782	149,324	231,106
HOWE JR, WILLIAM J	HOWE, SANDRA J	20 FOREST PARK	0.00	-	23,770	23,770
HOWE, JOSEPH L		22 CROSS ST	0.58	41,760	130,774	172,534
HOWE, STEPHEN W	BRUSSO, VALERIE L	37 CHARLONNE ST	1.45	51,770	88,473	140,243
HOWE, WARREN M	HOWE, MARITA M	697 GILMORE POND RD	11.00	86,069	164,618	250,687
HOYT TRUSTEE, JOSEPH N	HOYT TRUSTEE, ANN N	340 MOUNTAIN RD	43.00	82,419	220,058	302,477
HOYT, PAUL W	HOYT, GAIL S	102 PERRY RD	1.22	51,165	195,514	246,679
HRONES JR, JOHN ANTHONY		53 TROTTING PARK RD	0.41	21,432	24,643	46,075
HUBER, SUSAN		12 COLTON DR	0.76	-	174,632	174,632
HUEBER, ELIZABETH M		41 TYLER HILL RD	7.04	75,747	204,756	280,503
HULSLANDER, WENDI L		10 CONANT WAY	0.72	51,380	168,930	220,310
HUMMEL, EDWARD PATRICK	HUMMEL, RITA MARY	6 SOUTH SHORE DR	1.00	57,935	153,141	211,076
HUNT ET AL, GREGORY W		139 GILSON RD	3.26	99,966	266,736	366,702

HUNT ET AL, MARIE THERESE		MICHIGAN RD	3.50	65,435	192	65,627
HUNT, GREGORY W	HUNT, SUSAN C	136 GILSON RD	0.12	68,500	7,976	76,476
HUNT, JAMES H		14 PROSPECT ST	0.75	49,670	100,857	150,527
HUNTER, GARY L		166 BRYANT RD	5.24	77,287	225,651	302,938
HURD, EVA		352 WOODBOUND RD	0.27	56,335	81,808	138,143
HURLIN QUALF PERS RES TRST NO 1	% SULLOWAY & HOLLIS	367 THORNDIKE POND RD	1.72	404,585	259,091	663,676
HUTCHINSON, CRAIG S		48 FOREST PARK	0.00	-	28,479	28,479
HUTTER CONSTRUCTION CORP		92 PERRY RD	1.63	57,260	-	57,260
HUTTER CONSTRUCTION CORP		101 PERRY RD	1.19	51,090	-	51,090
HYATT, PAUL	CHALKE, CAROL	359 NORTH ST	2.00	58,370	38,345	96,715
HYLTON, DENNY		336 WOODBOUND RD	1.31	68,884	145,728	214,612
HYVARINEN, FRANCES M		18 PARADISE LN	1.10	58,235	126,224	184,459
INMAN, JAMES W	INMAN, CHRISTINE A	19 SQUANTUM RD	0.46	48,800	111,731	160,531
IRELAND, OLGA V		43 WEBSTER ST	0.18	45,999	110,752	156,751
ISAACS, NANCY B	ISAACS, SANFORD M	39 BIXLER WAY	17.80	79,925	163,829	243,754
JACK JR, WILLIAM H	JACK, BETTY J	65 SHAKER FARM RD SOUTH	40.00	88,937	186,397	275,334
JACKSON CONTRACTOR LLC, BRADLEY C		OVERVIEW DR	1.43	4,076	-	4,076
JACKSON CONTRACTOR LLC, BRADLEY C		69 OVERVIEW DR	3.01	1,279	-	1,279
JACKSON CONTRACTOR LLC, BRADLEY C		90 OVERVIEW DR	3.59	463	-	463
JACKSON CONTRACTOR LLC, BRADLEY C		98 OVERVIEW DR	6.00	49,511	-	49,511
JACKSON, BRADLEY C		58 GILMORE POND RD	0.36	48,438	177,804	226,242
JACKSON, BRADLEY C		30 HOWARD HILL RD	8.32	59,536	297,356	356,892
JACKSON, BRADLEY C		32 HOWARD HILL RD	0.50	48,920	106,231	155,151
JACKSON, BRADLEY C		33 HOWARD HILL RD	0.18	47,046	80,234	127,280
JACKSON, BRADLEY C		NORTH ST	1.04	3,120	-	3,120
JACKSON, BRADLEY C		139 OLD SHARON RD	2.34	61,098	80,233	141,331
JACKSON, BRADLEY C		37 PINECREST RD	0.47	48,830	18,580	67,410
JACKSON, BRADLEY C	HUDSON, DOUGLAS	123 SAWTELLE RD (REAR)	10.75	70,905	-	70,905
JACKSON, BRADLEY C		WINDY FIELDS LN	2.38	7,140	-	7,140
JACKSON, BRADLEY C		WINDY FIELDS LN	0.96	50,300	-	50,300

TOWN OF JAFFREY PROPERTY INVENTORY 2009

Owner's Name	Co-grantee's Name	Location	Land Area in Acres	Total Assessed Land Value	Total Assessed Improvements	Total Assessed Parcel Value
JACKSON, BRADLEY C		WINDY FIELDS LN	0.64	49,340	-	49,340
JACKSON, BRADLEY C		WINDY FIELDS LN	0.58	49,160	-	49,160
JACKSON, BRADLEY C		WINDY FIELDS LN	0.54	49,040	-	49,040
JACKSON, BRADLEY C		WINDY FIELDS LN	0.55	49,070	-	49,070
JACKSON, BRADLEY C		WINDY FIELDS LN	0.03	90	-	90
JACKSON, WILLIAM L	JACKSON, JANET I	29 POINT RD	1.00	333,234	204,407	537,641
JACOBETZ REV TRUST, JOSEPH F		23 NELSON CIR	0.39	56,910	106,830	163,740
JACOBETZ, RICHARD G	JACOBETZ, JUDITH A	MOUNTAIN RD	3.70	74	-	74
JACOBSON, WILLIAM D	JACOBSON, MARY E	15 COLTON DR	0.76	-	176,090	176,090
JACOBY COOK REALTY TRUST	% JUSTINE & DOUGLAS COOK	SANDERS RD	39.00	2,190	-	2,190
JACOBY COOK REALTY TRUST	% JUSTINE & DOUGLAS COOK	TOWN FARM RD	3.80	494	-	494
JACOBY COOK REALTY TRUST	%JUSTINE & DOUGLAS COOK	TOWN FARM RD	99.99	69,664	600	70,264
JACOBY COOK REALTY TRUST	% JUSTINE& DOUGLAS COOK	295 TOWN FARM RD	197.00	90,122	527,798	617,920
JAFFORD LLC		WEBSTER ST	3.44	6,816	6,714	13,530
JAFFREY CENTER VILLAGE		MAIN ST	1.30	106,751	-	106,751
JAFFREY BIBLE CHURCH		133 TURNPIKE RD	3.70	66,059	1,214,671	1,280,730
JAFFREY CENTER HOUSING ASSOC		23 CROSS ST	0.14	39,576	106,882	146,458
JAFFREY CENTER HOUSING ASSOC		27 CROSS ST	0.21	47,478	193,257	240,735
JAFFREY CENTER VILLAGE	IMPROVEMENT SOCIETY	MAIN ST	0.12	2,300	-	2,300
JAFFREY CENTER VILLAGE		MAIN ST	12.79	65,597	-	65,597
JAFFREY CENTER VILLAGE		MAIN ST	0.98	61,899	-	61,899
JAFFREY CENTER VILLAGE		MOUNTAIN RD	0.61	57,448	-	57,448
JAFFREY CENTER VILLAGE		39 THORNDIKE POND RD	0.46	48,893	73,505	122,398
JAFFREY FAMILY ASSOCIATES	% EASTPOINT PRO	6 POPLAR CT	6.80	157,738	1,093,889	1,251,627
JAFFREY GILMORE FOUNDATION		40 MAIN ST	1.46	88,500	393,409	481,909
JAFFREY HISTORICAL SOCIETY		382 MAIN ST	0.09	55,899	22,053	77,952

JAFFREY HOUSING ASSOCIATES LTD		28 GOODNOW ST	0.22	38,428	163,305	201,733
JAFFREY MUN AIRPORT DEV CORP		192-194 TURNPIKE RD	35.00	150,433	146,669	297,102
JAFFREY PROFFESSIONAL RLTY CO		123 MAIN ST	3.50	70,120	282,182	352,302
JAFFREY SQUARE MASONIC CORP	P. KEATING TREAS. LODGE 18	40 CHARLONNE ST	0.29	52,928	181,477	234,405
JAFFREY TOWN OF		TURNPIKE RD	1.90	60,635	-	60,635
JAFFREY VETERANS		PETERBOROUGH ST	1.10	40,058	5,200	45,258
JAFFREY VETERANS INC		12 HATHORN RD	35.65	66,283	924,429	990,712
JAFFREY WAR MEMORIAL COMMITTEE	RICK LAMBERT	RIVER ST	0.28	20,491	-	20,491
JAFFREY WOMANS CLUB		33 MAIN ST	0.26	72,033	149,803	221,836
JAFFREY, TOWN OF		BLACKBERRY LN	1.85	80,958	9,999	90,957
JAFFREY, TOWN OF		BRYANT RD	1.50	79,908	-	79,908
JAFFREY, TOWN OF		584 DUBLIN RD	8.22	449,625	2,044	451,669
JAFFREY, TOWN OF		ERIN LN	0.40	9,757	3,578	13,335
JAFFREY, TOWN OF		FITCH RD	0.16	39,810	-	39,810
JAFFREY, TOWN OF		FITZWILLIAM RD	14.00	101,179	-	101,179
JAFFREY, TOWN OF		10 GOODNOW ST	0.53	73,805	238,035	311,840
JAFFREY, TOWN OF		HADLEY RD	4.40	6,600	-	6,600
JAFFREY, TOWN OF		HALFWAY HOUSE RD REAR	250.00	225,000	-	225,000
JAFFREY, TOWN OF		HARKNESS RD	1.40	79,608	-	79,608
JAFFREY, TOWN OF		HILLCREST TO WEBSTER	2.80	4,200	-	4,200
JAFFREY, TOWN OF		31 HOWARD HILL RD	4.89	283,166	102,530	385,696
JAFFREY, TOWN OF		23 KNIGHT ST	2.83	78,309	207,067	285,376
JAFFREY, TOWN OF		15 LABAN AINSWORTH WAY	2.42	82,668	246,835	329,503
JAFFREY, TOWN OF		LACY RD	12.30	78,718	-	78,718
JAFFREY, TOWN OF		LEHTINEN TO P'BORO LINE	1.60	2,400	-	2,400
JAFFREY, TOWN OF		LETOURNEAU DR	1.03	21,434	-	21,434
JAFFREY, TOWN OF		LETOURNEAU DR	18.53	112,439	-	112,439
JAFFREY, TOWN OF		MAIN ST	0.23	8,115	-	8,115
JAFFREY, TOWN OF		MAIN ST	0.26	4,757	18,975	23,732
JAFFREY, TOWN OF		26 MAIN ST	0.86	80,542	238,098	318,640

TOWN OF JAFFREY PROPERTY INVENTORY 2009

Owner's Name	Co-grantee's Name	Location	Land Area in Acres	Total Assessed Land Value	Total Assessed Improvements	Total Assessed Parcel Value
JAFFREY, TOWN OF		38 MAIN ST	0.77	76,138	654,567	730,705
JAFFREY, TOWN OF		MOUNTAIN RD	0.40	48,613	2,637	51,250
JAFFREY, TOWN OF		163 MOUNTAIN RD	0.69	49,893	63,181	113,074
JAFFREY, TOWN OF		NORTH ST	1.56	83,583	-	83,583
JAFFREY, TOWN OF		NUTTING RD	48.00	186,732	-	186,732
JAFFREY, TOWN OF		NUTTING RD	0.05	2,106	-	2,106
JAFFREY, TOWN OF		13 NUTTING RD	1.00	29,185	2,714	31,899
JAFFREY, TOWN OF		OLD COUNTY RD REAR	1.00	57,935	-	57,935
JAFFREY, TOWN OF		2 OLD SHARON RD	146.00	271,044	4,184,862	4,455,906
JAFFREY, TOWN OF		PARK VIEW LN	0.61	12,468	1,863	14,331
JAFFREY, TOWN OF		4 PARK VIEW LN	0.60	12,325	-	12,325
JAFFREY, TOWN OF		PERRY RD	1.52	59,519	-	59,519
JAFFREY, TOWN OF		PETERBOROUGH ST	1.60	2,400	-	2,400
JAFFREY, TOWN OF		POOLE RD (REAR)	150.00	303,750	46,800	350,550
JAFFREY, TOWN OF		RIVER ST	114.00	205,200	-	205,200
JAFFREY, TOWN OF		RIVER ST	1.60	10,379	-	10,379
JAFFREY, TOWN OF		SAWTELLE RD	13.00	3,705	-	3,705
JAFFREY, TOWN OF		SQUANTUM RD	16.00	113,205	-	113,205
JAFFREY, TOWN OF		SQUANTUM RD	0.87	9,663	-	9,663
JAFFREY, TOWN OF		30 SQUANTUM RD	0.54	49,040	80,396	129,436
JAFFREY, TOWN OF		191 SQUANTUM RD	0.80	60,287	12,646	72,933
JAFFREY, TOWN OF		STRATTON RD	12.80	91,919	21,105	113,024
JAFFREY, TOWN OF		STRATTON RD	35.00	132,300	-	132,300
JAFFREY, TOWN OF		TURNPIKE RD	0.02	5,520	-	5,520
JAFFREY, TOWN OF		138 TURNPIKE RD	1.08	58,336	334,301	392,637
JAFFREY, TOWN OF		104 TURNPIKE RD	11.00	86,808	157,583	244,391

JAFFREY, TOWN OF		UNION ST	1.00	44,431	-	44,431
JAFFREY, TOWN OF		WOODBOUND RD	15.30	54,355	10,162	64,517
JAFFREY-RINDGE COOP SCHOOL DISTRICT	% SAU #47	37 STRATTON RD	0.89	50,090	132,603	182,693
JAFFREY-RINDGE MEMORIAL AMBULANCE INC	344 RIVER ST	3.00	52,272	89,291	141,563	
JAFFREY/RINDGE COOP SCHOOL DIS		RIVER ST	48.00	193,029	-	193,029
JAFFREY/RINDGE COOP SCHOOL DIST		1-3 CONANT WAY	28.00	780,964	9,755,651	10,536,615
JAFFWOOD APARTMENTS LLC		142 MAIN ST	4.01	89,096	1,677,742	1,766,838
JALBERT, ROBERT P	JALBERT, CAROLYN F	68 NORTH ST	0.52	48,980	145,330	194,310
JALBERT, ROBERT P	MADDEN, SANDRA G	270 SQUANTUM RD	0.69	58,309	101,945	160,254
JAMIEN DESCHENES		29 EMERY RD	2.70	63,510	158,215	221,725
JANUARY, RICHARD G	JANUARY, DONNA M	248 PROCTOR RD	2.02	60,714	295,585	356,299
JAREST, FAITH L		36 RIDGECREST RD	0.54	52,380	97,873	150,253
JASPER, JAMES A	JASPER, ANNE M	16 TAFT RD	0.56	86,355	78,801	165,156
JEAN, DAVID M	JEAN, DEBORAH P	46 DARCIE DR	1.20	58,535	116,559	175,094
JEFFRIES LIVING TRUST, DAVID H		MILLIKEN RD	10.00	740	-	740
JEFFRIES LIVING TRUST, DAVID H		617 MOUNTAIN RD	149.00	98,404	598,340	696,744
JEFFRIES, GRAHAM H	JEFFRIES, ELIZABETH	822 MOUNTAIN RD	10.70	74,358	167,233	241,591
JEFFRIES, REBECCA J		22 TURNPIKE RD	0.37	41,260	84,802	126,062
JEVNE, CARL M	JEVNE, CHRISTINE T	218 CRESTVIEW DR	3.02	64,093	143,891	207,984
JEWELL, DANA L	JEWELL, TRIXANN	18 SAWTELLE RD	1.00	57,935	88,610	146,545
JEWELL, DAVID O	JEWELL, WILMA H	489 DUBLIN RD	4.90	91,949	58,210	150,159
JEWELL, DENNIS L		545 DUBLIN RD	5.70	98,349	62,035	160,384
JEWELL, DEXTER L	JEWELL, SUZANNE M	209 GILSON RD	14.00	103,243	140,041	243,284
JJ COOK REALTY TRUST	JUSTINE J COOK TRUSTEE	TOWN FARM RD	26.00	2,612	-	2,612
JMP REAL ESTATE LLC		4 NUTTING RD	1.42	59,195	43,923	103,118
JOAQUIN, JOSHUA J		3 SKYLINE DR	1.67	77,837	149,803	227,640
JOAQUIN, SEBASTIAN D		86 STRATTON RD	1.34	51,440	123,916	175,356
JOHANSON, BIRGIT		51 JOHANSON DR	100.00	69,691	69,577	139,268
JOHANSON, BIRGIT		NORTH ST	62.00	53,937	18,986	72,923
JOHANSON, GUNILLA		90 DUBLIN RD	21.04	113,559	175,389	288,948

TOWN OF JAFFREY PROPERTY INVENTORY 2009

Owner's Name	Co-grantee's Name	Location	Land Area in Acres	Total Assessed Land Value	Total Assessed Improvements	Total Assessed Parcel Value
JOHN HUMISTON POST 11	AMERICAN LEGION	20 WEBSTER ST	2.72	208,211	242,638	450,849
JOHN J. SAMPIERI	PAUL D. SAMPIERI	92 STRATTON RD	1.40	51,620	70,671	122,291
JOHNSON REV TRUST, ELIZABETH B		49 FITZGERALD DR	5.10	131,946	796,506	928,452
JOHNSON REV TRUST, KYRRE AND LINDA		80 LORD VIEW DR	1.55	74,831	207,785	282,616
JOHNSON REV TST, JONELL M		5 NUTTING RD	0.62	41,880	115,051	156,931
JOHNSON, ELIZABETH	JOHNSON, WILLIAM H	544 TURNPIKE RD	13.00	61,947	90,246	152,193
JOHNSON, JASON R	JOHNSON, REBECCA J	45 DARCIE DR	1.00	57,935	111,156	169,091
JOHNSON, MARK D	MARTINEAU, RAMONA R	401 GILMORE POND RD	9.00	107,889	140,765	248,654
JOHNSON, PAUL K		84 CRESTVIEW DR	2.00	60,984	181,297	242,281
JOHNSON, SVEA JOHANSON		FISKE RD (REAR)	38.00	4,116	-	4,116
JOLICOEUR, ROBERT J	KLOO, GRETCHEN	38 MELISSA CR	0.76	-	155,184	155,184
JONES, ANDREW K		4 WARFIELD RD	14.34	146,274	103,286	249,560
JONES, ROBERT R	JONES, BERNADINE J	5 SOUTH SHORE DR	1.00	57,935	123,772	181,707
JONES, WILLIAM	JONES, MICHELLE	22 HUNT RD	0.41	48,579	123,669	172,248
JOYCE, CHRISTOPHER J	MEINKE, CHRISTINA S	15 BURRINGTON ST	0.23	47,791	126,392	174,183
JUN, NANCY E	GOSALIA, PARAS M	51 FITCH RD	3.20	91,162	310,229	401,391
KABAT, LAWRENCE W	KABAT, JOYCE F	48 SOUTH SHORE DR	4.63	97,793	143,970	241,763
KADLEC, ROBERT J	KADLEC, CINDY A	354 FITZWILLIAM RD	3.41	69,263	167,756	237,019
KAISER, DEBORAH S		SANDERS RD	10.17	1,063	-	1,063
KAISER, DEBORAH STRONG		SANDERS RD	15.00	1,594	-	1,594
KAISER, DEBORAH STRONG		SANDERS RD (REAR)	8.70	1,670	-	1,670
KAISER, DEBORAH STRONG		SANDERS RD (REAR)	4.60	449	-	449
KALLMAN, SANDRA H		PARKER RD	25.00	3,699	-	3,699
KALLMAN, SANDRA H		PARKER RD	10.00	860	-	860
KALLMAN, SANDRA H		57 PARKER RD	12.30	71,018	338,993	410,011
KALLOCH, BRUCE W	STANBURY, KATHERINE B	69 MAIN ST	0.47	48,830	226,905	275,735

KAMINSKI, BERNARD J	KAMINSKI, GLORIA	275 TURNPIKE RD	3.40	65,233	294,177	359,410
KARLSEN, BRIAN K	KARLSEN, REBECCA M	59 CRESTVIEW DR	3.68	63,460	126,601	190,061
KARR, MAUREEN E		13 COLTON DR	0.76	-	157,388	157,388
KAUFHOLD, PETER P	KAUFHOLD, BETSEY F	5 BETH CR	2.31	84,524	162,137	246,661
KAVOURAS, STEPHANIE GAIL		15 ELLISON ST	0.20	40,249	138,999	179,248
KEAR, KELLY J	KEAR, BRUCE J	9 PARENT ST	0.19	47,173	149,127	196,300
KEATING, ARTHUR W	KEATING, MARTHA H	21 DUBLIN RD	1.06	68,080	98,485	166,565
KEATING, PETER M	KEATING, SHIRLEY A	BURRINGTON ST	0.20	120	-	120
KEATING, PETER M	KEATING, SHIRLEY A	16 WHEELER ST	0.59	49,190	136,075	185,265
KEEGAN REVOC TRUST, RICHARD W		15 AMOS FORTUNE RD	2.64	68,769	148,672	217,441
KEEGAN, RICHARD W	% KEEGAN	AMOS FORTUNE RD	5.01	70,063	-	70,063
KEENAN, MATTHEW S	KEENAN, KAREN L	97 THORNDIKE POND RD	7.56	91,317	211,899	303,216
KEENEY III, NORWOOD H		165 CRESTVIEW DR	3.57	84,953	207,429	292,382
KEINANEN, BIRGITTA		327 NORTH ST	2.30	56,105	67,536	123,641
KELLER, SALLY ALICE		84 BRYANT RD	12.50	68,547	98,884	167,431
KELLY, ANN MARIE		PROSPECT ST	1.13	29,380	-	29,380
KELLY, SHANNON C	KELLY, STEVEN C	25 CHARLONNE ST #1	0.31	-	138,797	138,797
KEMMIS, DAVID W		643 GILMORE POND RD	1.00	67,954	87,535	155,489
KEMNITZ, JOHN	KEMNITZ, SONYA ANN	266 MOUNTAIN RD	4.00	67,033	250,716	317,749
KEMP, DAVID E	KEMP, EDITHA J	49 CHARLONNE ST	0.27	48,022	153,518	201,540
KEN & MONIQUE TRANSPORT LLC		29 MARIA DR	4.97	69,483	139,360	208,843
KENNEDY, PAMELA A	KENNEDY, DAVID A	11 PINECREST RD	0.35	46,043	108,550	154,593
KERR, LLOYD		SANDY LN	4.90	1,470	-	1,470
KERSBERGEN, CAROLYN A		100 RIVER ST	0.52	61,385	182,071	243,456
KERVIN, TIMOTHY A	KERVIN, TINA L	20 WOLFS WAY	1.40	68,912	216,071	284,983
KETOLA, WARREN R		GILMORE POND RD (REAR)	5.95	17,493	-	17,493
KIDD, MARY H		63 THORNDIKE POND RD	7.80	117,882	221,733	339,615
KIM, HUOT	KIM, RY T	72 MICHIGAN RD	1.00	57,935	116,989	174,924
KIMBALL FARM OF JAFFREY		168 TURNPIKE RD	3.81	66,389	217,816	284,205
KIMBALL, MICHAEL S	KIMBALL, PETER J	152 TURNPIKE RD	4.50	59,312	140,773	200,085

TOWN OF JAFFREY PROPERTY INVENTORY 2009

Owner's Name	Co-grantee's Name	Location	Land Area in Acres	Total Assessed Land Value	Total Assessed Improvements	Total Assessed Parcel Value
KINCAID, JEFFREY A		34 ROWLEY CIR	0.43	56,942	100,739	157,681
KING MFG CO		291 SQUANTUM RD	6.10	73,235	214,422	287,657
KING, DOROTHY E		24 FOREST PARK	0.00	-	46,651	46,651
KING, LUTHER		37 HIGHLAND AVE	0.64	44,540	76,049	120,589
KING, WALTER L	KING RUTA M	17 FIRST TAVERN RD	1.14	68,528	184,567	253,095
KIPLING (FKA PERRAS), JILL A		66 FOREST PARK	0.00	-	28,908	28,908
KIRKPATRICK, DAVID B	KIRKPATRICK, KAREN L	42 HARKNESS RD	1.98	70,360	198,436	268,796
KLAUD, BLAKE C	KLAUD, ANNE M	51 CRESTVIEW DR	2.62	59,346	141,478	200,824
KLINE REVOC TRUST, ROBERTA		SHERWOOD LN	1.25	39,749	-	39,749
KLINE REVOC TRUST, ROBERTA		SHERWOOD LN	2.88	129,845	-	129,845
KLINE REVOC TRUST, ROBERTA		74 SHERWOOD LN	2.76	130,071	406,043	536,114
KLOEPPER III, RAYMOND P		18 PETERBOROUGH ST	0.00	-	74,369	74,369
KNIGHT, HAROLD W	BARRAMEDA, PAULA K	254 BRYANT RD	9.00	100,128	124,594	224,722
KNIGHT, HAROLD W	BARRAMEDA, PAULA KNIGHT	59 TROTTING PARK RD	0.39	85,365	116,967	202,332
KNIGHT, RICHARD C	KNIGHT, LARRAINE	RED GATE RD	13.00	1,427	-	1,427
KNIGHT, RICHARD C	KNIGHT, LARRAINE E	RED GATE RD	30.00	2,636	-	2,636
KNIGHT, RICHARD C	KNIGHT, LARRAINE E	RED GATE RD	8.50	40,999	-	40,999
KNOWLTON REV TRUST, BARBARA A		22 COBURN WAY	0.76	-	161,752	161,752
KNOWLTON, RITA M		55 WEBSTER ST	0.35	41,164	114,389	155,553
KOCH, BRUCE	KOCH, MARGUERITE	4 DUVAL COOP MH PARK	0.00	-	32,340	32,340
KOCH, CHARLES E	JATKOLA, BARBARA L	40 RIDGECREST RD	0.21	49,610	129,228	178,838
KOPP, DARBY R	KOPP, MARGOT C	81 HEATH RD	6.20	84,088	193,552	277,640
KORDA, ALANA D		314 NORTH ST	7.37	77,143	144,254	221,397
KORONA, GEORGE	KORONA, SUSAN D	30 HIGHLAND AVE	2.81	53,450	135,405	188,855
KORPI, BETTE A		25 CHARLONNE ST #7	0.31	-	141,328	141,328
KOSKI, WAYNE A	KOSKI, PAMELA M	30 LACY RD	0.44	48,682	122,413	171,095

KOSSICK, KIMBERLY A		114 STRATTON RD	0.46	48,800	93,848	142,648
KOT, ROGER M		9 BROOK ST	0.36	41,244	96,688	137,932
KOWALSKI, NANCY JULIA		99 MICHIGAN RD	1.00	57,935	117,752	175,687
KOWALSKY, RACHEL E		79 NUTTING RD	0.22	47,616	79,841	127,457
KOZHEMIAKOV, VLADIMIR		GREAT RD	0.85	2,962	-	2,962
KOZHEMIAKOV, VLADIMIR		170 GREAT RD	17.65	84,956	252,854	337,810
KRAUSE ET AL, STEPHEN H	KRAUSE, CHARLES H	246 MAIN ST	0.60	24,829	36,200	61,029
KRAUSE, STEPHEN H		MAIN ST	12.67	941	-	941
KRAWIECKI, TIMOTHY	KRAWIECKI, REBEKAH	39 GILMORE POND RD	0.61	49,250	126,242	175,492
KRESGE, MARK W	LYON, SARA C	458 SQUANTUM RD	0.65	48,134	127,529	175,663
KROOK REV TRUST		79 HADLEY RD	0.76	62,901	200,557	263,458
KROOK REV TRUST, STEVEN E		32 FITZGERALD DR	3.10	125,946	429,248	555,194
KRUG, SHAWN M	KRUG, SUSAN C	10 MEADOW LN	0.38	41,217	117,426	158,643
KUBLBECK, JAMES R		91 FOREST PARK	0.00	-	38,503	38,503
KUMPH, DANA M	KUMPH, MARY BETH	31 PROSPECT ST	0.64	49,448	102,075	151,523
KWIECIEN, ILONA		224 INGALLS RD	2.79	63,306	203,519	266,825
L'ECUYER, DAVID I	L'ECUYER, MINTA J	78 FOREST PARK	0.00	-	46,261	46,261
LAASSAL, HICHAME		88 SQUANTUM RD	0.28	48,178	129,365	177,543
LABBE, HAROLD C	LABBE, DIVINA GRACE	180 NUTTING RD	0.47	48,830	137,109	185,939
LABONTE JR, ALBERT J		PROSPECT ST	40.00	118,148	-	118,148
LABONTE, MICHEL		84 NORTH ST	0.37	48,512	92,074	140,586
LABONTE, ROLAND J	LABONTE, BARBARA A	TYLER HILL RD	3.00	34,556	-	34,556
LABONTE, RONALD P		442 SQUANTUM RD	1.41	59,061	131,889	190,950
LABRECQUE, CHRISTOPHER J	LABRECQUE, TRACEY A	160 SANDY LN	1.00	54,886	179,356	234,242
LABRIE, PHILIP R	LABRIE, JEANNE L	46 CHARLONNE ST	0.25	48,025	140,198	188,223
LACASSE, DALE A	LACASSE, DIANE J	FITZWILLIAM RD	0.85	2,550	-	2,550
LACASSE, DALE A	LACASSE, DIANE J	172B GREAT RD	17.65	93,624	449,907	543,531
LACROIX, JANET		40 RED GATE RD	4.64	68,953	97,732	166,685
LACY ROAD HOLDING COMPANY LLC		LACY RD	4.60	57,410	-	57,410
LAFLEUR, MARK R		HILLCREST RD	0.25	9,583	-	9,583

LAFLEUR, MARK R		119 TURNPIKE RD	0.66	45,713	99,483	145,196
LAFON, EDITH M	GOOD, EVA E	224 GILSON RD	2.82	430,670	156,323	586,993
LAFONTAINE, KEVIN R	LAFONTAINE, JOAN G	81 LORD VIEW DR	1.14	73,601	186,021	259,622
LAFORTUNE, MICHELLE M	LAFORTUNE, SCOTT	52 TURNPIKE RD	0.38	41,289	192,064	233,353
LAFRANCE, DAVID J	LAFRANCE, KATHLEEN J	34 PETERBOROUGH ST	0.41	34,020	97,158	131,178
LAFRENIERE ET AL, DOROTHY A	HUNT MARIE THERESE	26 MICHIGAN RD	0.46	48,893	65,568	114,461
LAFRENIERE, DOROTHY A	LAFRENIERE, JOHN A	GILMORE POND RD	5.30	61,499	1,800	63,299
LAFRENIERE, DOROTHY A	LAFRENIERE, JOHN A	334 GILMORE POND RD	3.03	79,271	23,045	102,316
LAFRENIERE, DOROTHY A	LAFRENIERE, JOHN A	360 GILMORE POND RD	5.13	76,243	69,376	145,619
LAFRENIERE, LUANN		59 DEAN FARM RD	2.06	61,019	111,514	172,533
LAFRENIERE, PAUL A		10 HAMILTON CT	3.01	78,696	277,371	356,067
LAMB ET AL, KAREN R	RAND, LAURIE L	38 JAQUITH RD	11.50	70,229	139,812	210,041
LAMBERT REV TRUST, RICHARD W	LAMBERT REV TR., MADELYN A	56 GILMORE POND RD	0.36	48,438	101,770	150,208
LAMBERT REV TRUST, RICHARD W	LAMBERT REV TR., MADELYN A	160 PROCTOR RD	15.24	98,541	274,474	373,015
LAMBERT, DENNIS A	LAMBERT, PEGGY L	14 PINECREST RD	0.46	46,400	101,014	147,414
LAMBERT, ELEANOR J	LAFORTUNE, MICHELLE M	46 TURNPIKE RD	0.48	41,460	117,381	158,841
LAMBERT, LUCILLE		17 FORCIER WAY	0.33	48,356	133,555	181,911
LAMBERT, MARK N	LAMBERT, HEATHER M	43 NELSON CIR	0.40	56,802	114,387	171,189
LAMBERT, NORMAN	LAMBERT, DENNIS	116 GILMORE POND RD	100.00	70,240	127,714	197,954
LAMBERT, THOMAS A		15 ADAMS ST	1.00	49,223	95,082	144,305
LAMBERT, THOMAS A	LAMBERT, CATHERINE	3 DARCIE DR	1.00	57,935	134,287	192,222
LAMBERT, THOMAS A		732 NORTH ST	2.00	60,984	162,150	223,134
LAMOUREUX, DENNIS E	LAMOREAUX, NANCY J	326 SQUANTUM RD	0.91	55,100	80,385	135,485
LANCEY, MARK S		25 HILLCREST RD	1.67	56,702	80,126	136,828
LANDIS, HUGH	LANDIS, TERESA L	236 SANDERS RD	17.20	32,976	96,390	129,366
LANDRY, JACOB		38 HILLCREST RD	0.38	38,734	95,749	134,483
LANDRY, JAIME	LANDRY, REBECCA	47 LETOURNEAU DR	1.03	58,025	171,065	229,090
LANDY, GAIL		CRESTVIEW DR	2.54	63,066	-	63,066
LANDY, GAIL		136 CRESTVIEW DR	2.03	61,015	204,343	265,358
LANE, ALBION R	LANE, EDITH M	11 ST JEAN ST	0.31	40,917	109,046	149,963

LANE, JAMES A	LANE, KAREN R	9-17 HILLCREST RD	1.20	63,719	128,334	192,053
LANG TRUST, PAMELA	% PAMELA LANG	152 CRESTVIEW DR	5.32	90,203	385,163	475,366
LANG, FAITH	ROCHELEAU, EMILE V	616 MOUNTAIN RD	2.00	91,476	178,525	270,001
LANGEVIN, MICHAEL R	LANGEVIN, MARGARET	146 MAIN ST	0.52	41,580	106,900	148,480
LANGEVIN, NORMAN A	LANGEVIN, CHRISTINE A	7 GILMORE POND RD	0.23	39,375	95,946	135,321
LANGEVIN, NORMAN R	LANGEVIN, JACQUELINE	5 GILMORE POND RD	0.17	37,914	103,532	141,446
LANGLEY, PETER L	LANGLEY, MARIA C	64 PROSPECT ST	1.36	51,500	100,758	152,258
LANZA, KELLY A		53 NUTTING RD	1.00	50,420	97,291	147,711
LAPERRIERE, LORRAINE M		77 FOREST PARK	0.00	-	27,995	27,995
LAPHAM, CHERYL M		179 CRESTVIEW DR	2.98	82,822	191,966	274,788
LAPINSKY II, STEPHEN A	LAPINSKY, REBECCAH K	139 SQUANTUM RD	1.05	58,085	93,338	151,423
LAPOINTE, DONNA A	LAPOINTE, CURTIS A	42 STRATTON RD	0.15	46,653	79,989	126,642
LAROCHE, EDWARD A	LAROCHE, DONNA M	38 SOUTH SHORE DR	3.40	58,655	97,973	156,628
LAROU, JUNE W	LAROU, KATHLEEN J	80 HEATH RD	5.03	80,578	154,290	234,868
LARSEN REV TRST, SARAH H		30 HARKNESS RD	1.20	68,020	341,223	409,243
LARY JR REVOCABLE TRUST, WILLIAM C		39 MELISSA CR	0.76	-	155,239	155,239
LASKO ET AL, RUTH K	GIESKEN, LINDA J	34 FROST POND RD	2.71	155,936	216,064	372,000
LAVIGNE, RONALD A	LAVIGNE, LAURA L	213 DEAN FARM RD	5.00	70,033	199,860	269,893
LAVIOLETTE, GARY J		13 GROVE ST	0.26	40,774	108,151	148,925
LAVOIE, MICHELLE A		130 MOUNTAIN RD	1.50	68,378	118,083	186,461
LAWN, ANDREW D	LAWN, PATRICIA M	137 INGALLS RD	12.01	72,755	272,104	344,859
LAWN, DANIEL R	STAUFFENEKER, ESTER J	20 BURRINGTON ST	0.28	48,178	98,085	146,263
LAWN, JAMES E	LAWN, TRACY A	34 PINECREST RD	1.06	48,200	110,210	158,410
LAWRENCE ET AL, SUSAN		THORNDIKE POND RD	22.40	1,926	-	1,926
LAWRENCE, MICHELLE M	LAWRENCE, CHARLES E	29 JENNIFER LN	1.31	51,350	142,289	193,639
LAWRENCE-LIGHTFOOT, SARA		462 GILMORE POND RD	3.90	283,009	170,784	453,793
LAYFIELD JAY W	LAYFIELD PATRICIA M	56 STRATTON RD	0.21	47,478	105,163	152,641
LEACH ET AL, ALLEN A		HARKNESS RD	9.80	1,882	-	1,882
LEACH, ALLEN A		60 MATCHPOINT	6.50	104,068	487,586	591,654
LEACH, CASSANDRA F	% CASSANDRA L GUTTERIDGE	236 MAIN ST	5.00	69,959	323,747	393,706

TOWN OF JAFFREY PROPERTY INVENTORY 2009

Owner's Name	Co-grantee's Name	Location	Land Area in Acres	Total Assessed Land Value	Total Assessed Improvements	Total Assessed Parcel Value
LEACH, PETER G	LEACH, DIANA L	SAWTELLE RD	11.70	1,291	-	1,291
LEACH, PETER G	LEACH, DIANA L	41 SAWTELLE RD	2.50	59,386	243,824	303,210
LEAVITT, EDWARD P	LEAVITT, DONNA J	332 SQUANTUM RD	1.30	58,835	113,895	172,730
LEBLANC, CYNTHIA		36 FOREST PARK	0.00	-	35,079	35,079
LECLAIR, BENOIT B	LECLAIR, JOANNE	338 SQUANTUM RD	0.52	49,153	84,500	133,653
LEGER, CHRISTOPHER A	LEGER, BRIGITTE A	45 MAIN ST	0.37	46,095	79,888	125,983
LEHTONEN, LINDA J		53 CRESTVIEW DR	2.81	60,081	183,103	243,184
LEMIRE, NORMAND L	LEMIRE, ERLENE R	84 HUNT RD	0.92	64,521	136,183	200,704
LEMOINE, KIMBERLY		18 CONTOOCOOK AVE	0.38	48,500	72,006	120,506
LENNON, KEVIN M	LENNON, STEVE M	53 CHARLONNE ST	0.41	48,579	213,480	262,059
LEPAGE, ABIGAIL E		245 MOUNTAIN RD	6.00	64,093	170,777	234,870
LEPICIER, RAYMOND L	LEPECIER, ROSE A	22 HOWARD HILL RD	0.95	56,280	91,781	148,061
LEPICIER, ROSE A		24 HOWARD HILL RD	2.08	61,175	89,930	151,105
LESCARD, DAVID	MEJIA, GINA E	69 STRATTON RD	0.65	49,370	109,115	158,485
LETOURNEAU, DAVID L	LETOURNEAU, KATHLEEN M F	381 NORTH ST	2.00	60,984	142,082	203,066
LETOURNEAU, DAVID L	LETOURNEAU, KATHLEEN M F	389 NORTH ST	2.00	60,984	129,172	190,156
LETOURNEAU, KATHLEEN M		4 WINDING BROOK RD	2.78	57,014	116,498	173,512
LETOURNEAU, LINCOLN E	LETOURNEAU, NELSON E	31 NORTH ST	0.06	22,297	61,004	83,301
LEVESQUE, JOSHUA S	LEVESQUE, TRACY L	355 MAIN ST	2.20	70,770	195,827	266,597
LEVIN, PETER D		11 NUTTING RD	0.22	40,440	110,881	151,321
LEVINE ET AL, THOMAS H	LEVINE, WILLIAM H	606 DUBLIN RD	2.76	411,891	185,876	597,767
LEWANDOWSKI, LAURA		TOWN FARM RD	13.03	877	-	877
LEY, DOUGLAS A	LEY, MARY F	28 SCHOOL ST	0.32	41,120	112,752	153,872
LIBBERTON, WENDY B		31 OAK ST	0.16	39,799	55,724	95,523
LICATA, MARRIETTE J		94 NORTH ST	0.49	46,490	88,581	135,071
LICYGIEWICZ, KAZIMIERS J	LICYGIEWICZ, KRYSTYNA	36 NELSON CIR	0.35	56,715	139,621	196,336

LIEBE, ANDREW L		5 DEAN FARM RD	1.69	60,365	88,948	149,313
LIEBMAN, KENNETH R		PROCTOR RD	46.40	3,220	-	3,220
LIEBMAN, LARRY J	LIEBMAN, PHYLLIS	PROCTOR RD	57.00	18,314	13,662	31,976
LIEBMAN, LARRY J	LIEBMAN, PHYLLIS	349-359 PROCTOR RD	121.00	70,651	445,820	516,471
LIENHARDT, ARTHUR J	LIENHARDT, MARIA	111 FOREST PARK	0.00	-	29,540	29,540
LILIENFELD, LOUISE		75 MAIN ST	8.46	69,752	320,219	389,971
LINCO ASSET REALTY TRUST	DEAN COBURN TRUSTEE	295 RIVER ST	2.00	52,272	88,395	140,667
LINCOLN JR, JOHN S		583 FITZWILLIAM RD	5.00	70,033	128,374	198,407
LINDELL, STEPHEN A	LINDELL, BEVERLY S	403 THORNDIKE POND RD	1.50	324,904	155,205	480,109
LIONEL H EMOND III		82 NORTH ST	0.85	49,970	103,019	152,989
LITTLE BROOK FARM TRUST	% ALLON P BLACKWELL	142 DUBLIN RD	83.47	113,464	491,105	604,569
LITTLE, CARL C	LITTLE, KORK K	21 MAIN ST	0.09	62,099	114,513	176,612
LITTLE, KORK K		2 FOREST PARK	0.00	-	13,249	13,249
LITTLEFIELD, L RICHARD	LITTLEFIELD, ELIZABETH F	NUTTING RD	6.82	2,899	-	2,899
LITTLEFIELD, L RICHARD	LITTLEFIELD, ELIZABETH F	257 NUTTING RD	85.00	104,035	955,186	1,059,221
LIVELY, PAUL J	SIROIS, MARY M	322 NORTH ST	2.00	60,984	137,144	198,128
LIZOTTE, BRADLEY D	LIZOTTE, MICHELLE A	18 JAQUITH RD	1.56	56,372	144,457	200,829
LLOYD, NANCY J	LLOYD, LEWIS L	5 HARKNESS RD	0.15	51,880	142,298	194,178
LNW REALTY TRUST		31 COBURN WAY	0.76	-	152,931	152,931
LODGE, MARY E		8 SHERWOOD LN	2.20	82,416	196,073	278,489
LONG, NELSON W	LONG, MARY LOU	457 MOUNTAIN RD	8.75	158,931	178,882	337,813
LONGO, PETER O		24 WOLFS WAY	1.70	70,349	224,366	294,715
LORDEN REALTY INC		DUBLIN RD	7.38	76,746	130	76,876
LORINA CORROSION CONTROL LLC		48 PERRY RD	1.53	54,027	182,952	236,979
LOUDON, SAMUEL D	LOUDON, MELBA R	305 SQUANTUM RD	1.00	54,886	150,289	205,175
LOUGEE, DAVID J	LOUGEE, SUSAN	43 MILLIKEN RD	6.55	74,683	143,175	217,858
LOVELAND, BRECK L		136 PROCTOR RD	5.15	80,938	135,920	216,858
LOVELL, SUSAN		99 STRATTON RD	0.37	48,512	135,640	184,152
LOWE JR. TRUST 1999, RUSSELL B.	RICE, NATHALIE L	RED GATE RD	18.00	2,080	-	2,080
LUCAS, JACQUELINE E		7 GROVE ST	0.26	40,774	54,659	95,433

TOWN OF JAFFREY PROPERTY INVENTORY 2009

Owner's Name	Co-grantee's Name	Location	Land Area in Acres	Total Assessed Land Value	Total Assessed Improvements	Total Assessed Parcel Value
LUCERO, JOHN E		75 STRATTON RD	0.61	49,250	125,162	174,412
LUKSHA, CHRIS E	LUKSHA, ELIZABETH J	22 RIVER ST	0.39	41,281	79,971	121,252
LUSCOMBE, KEITH P	LUSCOMBE, NANCY K	10 SHERWOOD LN	2.77	76,149	179,861	256,010
LYNCH, JEFFREY M	LYNCH, TONI M	7 BETH CR	2.21	82,790	159,787	242,577
LYNCH, RICHARD		NORTH LOT RD	0.70	14	-	14
LYNCH, RICHARD D	LYNCH, MEREDITH A	HIGHLAND AVE	20.06	1,727	-	1,727
LYNCH, RICHARD D	LYNCH, MEREDITH A	46 HIGHLAND AVE	50.00	88,142	128,080	216,222
LYNCH, TAMMY M	PILLSBURY, WAIDE A	8 ERIN LN	2.34	54,440	176,242	230,682
MAACK, COLLEEN D		27 RIVER ST	0.10	39,117	70,919	110,036
MACALONEY, JAMES A	MACALONEY, MADELINE L	15 ST JEAN ST	0.76	41,477	208,769	250,246
MACCREADY, MARY		THORNDIKE POND RD	1.00	39,204	-	39,204
MACCREADY, MARY		17 THORNDIKE POND RD	0.75	66,670	309,699	376,369
MACFARQUHAR, RODERICK L		171 THORNDIKE POND RD	19.00	108,561	423,400	531,961
MACIE, KELVIN J	MACIE, SHEILA J	135 FITZWILLIAM RD	2.50	62,073	212,050	274,123
MACISAAC TRUST, PATRICIA H	MACISAAC, DONALD A	19 STONY BROOK RD	4.06	115,304	257,174	372,478
MACKENZIE RE HOLDINGS I LP		196 GILSON RD	3.70	441,970	300,553	742,523
MACKENZIE, DENISE M		10-12 ADAMS ST	0.36	41,244	58,879	100,123
MACKERCHAR, SANDRA		49 LORD VIEW DR	1.20	77,701	195,551	273,252
MACKEY, ANSELM R	MACKEY, ROBIN A	213 NUTTING RD	1.50	56,192	165,928	222,120
MADIGAN, EDWARD	MADIGAN, DEBORAH S	554 GILMORE POND RD	1.70	228,634	154,533	383,167
MADISON, DAVLD L	MOORE, ANDREA M	16 PARADISE LN	0.67	49,615	125,565	175,180
MAGLIACANE, JAMES F	MAGLIANCANE, DOREEN Y	29 LEHTINEN RD	2.74	63,258	133,738	196,996
MAGOUN TRUSTEE, JANET S		375 THORNDIKE POND RD	4.23	434,935	120,420	555,355
MAHON, MICHAEL F	MAHON, MARIE	46 LAKEWOOD DR	1.34	67,797	121,306	189,103
MAHONEY, SCOTT P	MAHONEY, ROBYN E	109 MICHIGAN RD	1.01	57,965	206,451	264,416
MAILLET, DAVID J	MAILLET, CATHERINE M	6 WHEELER ST	0.47	48,830	94,055	142,885

MAKI FAMILY TRUST		33 HILLCREST RD	1.14	63,960	151,854	215,814
MAKI TRUSTEE, ARTHUR P	MAKI TRUSTEE, ELEANOR H	750 GILMORE POND RD	7.11	67,394	134,359	201,753
MAKI, PETER	MAKI, CATHY	752 GILMORE POND RD	5.21	77,099	113,380	190,479
MALLOY, LAWRENCE J	MALLOY, SARAH C	90 HOWARD HILL RD	0.77	50,647	84,693	135,340
MANLEY, JOSHUA T	MANLEY, KORRI L	32 NELSON CIR	0.32	56,592	119,372	175,964
MANN, LOUIE A	GEDENBERG, SANDRA J	13 OAK ST	0.48	41,460	109,531	150,991
MANNERS, DORIS M		81 FOREST PARK	0.00	-	51,208	51,208
MANNING REVOC TRUST, JOSEPH P		9 BRADLEY CT	0.32	56,592	117,374	173,966
MANONI, DENNIS S	MANONI, JACQUELINE V	568 DUBLIN RD	0.52	66,367	62,217	128,584
MANSFIELD ET AL, FREDERICK L	MANSFIELD, RICHARD	598 DUBLIN RD	3.30	410,583	57,039	467,622
MAPLE MILLS LLC		415 SQUANTUM RD	2.51	62,103	439,969	502,072
MAPLE MILLS LLC		425 SQUANTUM RD	5.38	70,713	140,244	210,957
MAPLE MILLS LLC		443 SQUANTUM RD	5.50	62,073	433,928	496,001
MARABITO, ANNETTE	KEIS, JOHN	31 CHARLONNE ST	0.15	46,653	86,961	133,614
MARAY, PAUL A	MARAY, LINDA	57 WEBSTER ST	0.12	39,307	61,359	100,666
MAROIS, PAUL R		24 ADAMS ST	0.39	41,281	150,950	192,231
MARRO JR, FRANK H	MARRO, LORRAINE C	7 DIONNE ST	0.14	39,576	77,142	116,718
MARROTTE, KURK	MARROTTE, BARBARA A	214 CRESTVIEW DR	2.90	63,267	119,942	183,209
MARROTTE, PHILLIP J		55 TYLER HILL RD	3.72	66,119	279,265	345,384
MARROTTE, RONALD		123 INGALLS RD	2.75	63,600	126,743	190,343
MARSHALL II, GERALD F	MARSHALL, JANIE D	32 CONTOOCOOK AVE	1.00	57,935	147,593	205,528
MARSHALL, DANIEL P		10 STRATTON RD	0.22	40,440	141,512	181,952
MARSHALL, EILEEN		11 LIBBY CT	0.25	48,025	100,770	148,795
MARSHALL, FREDERICK	MARSHALL, THERESA	35 COBURN WAY	0.76	-	170,106	170,106
MARSON, JAMES W	MARSON, LAURIE J	12 WOLFS WAY	2.10	62,081	217,215	279,296
MARTIN, ERIC L		17 CHARLONNE ST	0.32	48,368	101,994	150,362
MARTIN, KATHERINE A	CORCORAN, AARON	67 MILLIKEN RD	3.14	64,453	173,159	237,612
MARTIN, KEITH W	MARTIN, MELANIE R	112 SQUANTUM RD	0.34	48,429	115,146	163,575
MARTIN, LANCE H	MARTIN, PAMELA	11 FORCIER WAY	0.70	49,702	72,147	121,849
MARTIN, PETER		31 TYLER HILL RD	0.67	49,615	77,924	127,539

TOWN OF JAFFREY PROPERTY INVENTORY 2009

Owner's Name	Co-grantee's Name	Location	Land Area in Acres	Total Assessed Land Value	Total Assessed Improvements	Total Assessed Parcel Value
MARTIN, THOMAS E	MARTIN, DEBORAH T	366 RIVER ST	8.21	67,669	134,345	202,014
MARTINO, CHRISTIAN L	MARTINO, SONYA	9 SKYLINE DR	1.01	78,313	150,513	228,826
MARTUS, SHIRLEY M		70 HOWARD HILL RD	2.17	53,930	104,670	158,600
MARVIN, CHARLES B	MARVIN, MARY JO V	21 THORNDIKE POND RD	0.57	66,130	288,831	354,961
MASSIN TRUST, F & E	MASSIN TRUSTEE, CHARLES G	BRIGHAM RD REAR	85.00	4,730	-	4,730
MASSIN TRUST, F & E	MASSIN TRUSTEE, CHARLES G	SANDERS RD	55.00	3,448	-	3,448
MATTHESON, RONALD L	MATTHESON, KRISTIN L	50 GILMORE POND RD	0.38	48,500	92,508	141,008
MAY, DAN D	MAY, LINDA L	115 SAWTELLE RD	1.36	55,966	79,726	135,692
MAZEJKA, ROBIN A		125 MICHIGAN RD	2.49	58,382	132,248	190,630
MCANENEY, LAURIE J	PIBUS, JOAN G	16 AETNA ST	0.19	47,173	120,724	167,897
MCCARROLL, DANIEL J	MCCARROLL, CRISTY JEAN	13 COOLIDGE ST	0.41	48,579	146,730	195,309
MCCARTHY, CHARLOTTE A		112 STRATTON RD	0.29	48,128	82,399	130,527
MCCARTHY, JOHN W	MCCARTHY, PATRICIA A	133 SQUANTUM RD	0.54	49,161	127,921	177,082
MCCARTHY, MICHAEL L	MCCARTHY, MARY S	18 CRESTVIEW DR	4.00	67,033	127,953	194,986
MCCARTHY, MICHAEL L	MCCARTHY, MARY S	115 OLD COUNTY RD	14.44	78,506	240,877	319,383
MCCARTHY, MICHAEL L		19 TURNPIKE RD	0.28	67,406	81,241	148,647
MCCONNELL, FRANCIS	MCCONNELL, DONNA	53 PROSPECT ST	1.13	58,325	145,409	203,734
MCCONNELL, SHANON		14 SARA DR	2.00	82,764	150,631	233,395
MCDANIEL, HARRY M	MCDANIEL, GRETEL B	4 ST JEAN ST	0.34	41,172	101,523	142,695
MCDERMOTT, JODY L		36 OAK ST	0.34	41,172	105,027	146,199
MCDONALD, BRIAN C	MCDONALD, MELANIE R	45 NORTH ST	0.94	50,240	144,796	195,036
MCDONALD, CHARLES E	MCDONALD, TERRY J	85 MICHIGAN RD	1.00	57,935	113,125	171,060
MCDONALDS, CORPORATION	JOS. P RUSCITO/RUSCITO MGMT	85 PETERBOROUGH ST	0.00	-	370,584	370,584
MCGINNIS REV TRUST, PHYLLIS F		298 GREAT RD	12.00	89,286	237,655	326,941
MCGINNIS, PHYLLIS F	MCGINNIS JR, WILLARD E	GREAT RD	12.00	1,032	-	1,032
MCGONAGLE JR, WILLIAM H	MCGONAGLE, JULIE A	95 LORD VIEW DR	1.08	77,341	187,848	265,189

MCGOWAN REV TRUST, PETER M		533 THORNDIKE POND RD	4.58	90,989	151,550	242,539
MCGREAL, STEPHEN P		89 HIGHLAND AVE	3.09	64,205	201,385	265,590
MCGURTY, JOHN C		4 CHRISTIAN CT	0.16	32,759	267,790	300,549
MCKELVIE REV TRUST, PERRYLIN R		16 FROST POND RD	20.40	179,534	311,424	490,958
MCKENZIE, WILLIAM R	MCKEE, ANN P	175 HADLEY RD	3.80	66,433	292,359	358,792
MCLAUGHLIN, ERIC K	TINKLEMAN, MELISSA H	74 SQUANTUM RD	0.29	48,128	96,692	144,820
MCLAUGHLIN, SCOTT A	MCLAUGHLIN, CYNTHIA L	31 WINDING BROOK RD	1.50	53,579	172,896	226,475
MCLEAN REV TRUST, DAVID AND LESLIE		47 RED GATE RD	3.00	64,033	324,534	388,567
MCNAMARA, ANDREA R		26 LAKEWOOD DR	1.01	57,965	131,783	189,748
MCNAMARA, KURT		8 OAK ST	0.16	39,799	107,603	147,402
MCNAMARA, NICHOLAS H	MCNAMARA, JENNIFER J	11 WHITE RD	0.20	40,249	67,795	108,044
MCNEAR, SONJIA R		84 RIVER ST	0.33	41,113	166,354	207,467
MCQUEEN, JAMES T	MCQUEEN, ELEANOR D	43 TOWN FARM RD	10.00	92,403	115,810	208,213
MCWAY TRUST		15 WINDY FIELDS LN	0.33	48,344	159,118	207,462
MEADOW LEDGE IRREVOCABLE TRUST	% LAWRENCE GARDNER	1 MAIN ST	0.51	73,757	294,526	368,283
MEADOW LEDGE IRREVOCABLE TRUST	% LAWRENCE GARDNER	47 PETERBOROUGH ST	0.12	69,415	108,598	178,013
MEEHAN, THOMAS J	MEEHAN, DOROTHY H	340 WOODBOUND RD	0.69	58,309	122,974	181,283
MEIER, LOUISE E		7 TROY RD	2.93	73,509	116,180	189,689
MEINSMA, JOHN L	MEINSMA, BARBARA J	786 NORTH ST	5.14	70,453	205,869	276,322
MEINSMA, JOHN L	MEINSMA, BARBARA J	788 NORTH ST	7.05	76,183	53,824	130,007
MELUS, FONTAINE		111 GILMORE POND RD	11.33	53,712	105,601	159,313
MELZER, ROBERT M		33 POINT RD	1.60	363,811	310,823	674,634
MELZER, ROBERT M		THORNDIKE POND RD	3.66	45,104	-	45,104
MENJIVAR, JOSE	BLANCO, MARIA	8 CARMELLA DR	1.01	57,965	125,149	183,114
MERRELL, EDWARD J	MERRELL, MARY D	100 MAIN ST	0.47	41,430	110,672	152,102
MERRILL, GORDON C	MERRILL, CAROLYN F	18 COLTON DR	0.76	-	152,931	152,931
MERTZIC BENJAMIN J	MERTZIC ERIN T	15 LETOURNEAU DR	0.41	48,579	137,534	186,113
MEUSE, MICHAEL A	MEUSE, MARY	21 STRATTON RD	0.10	39,117	152,950	192,067
MEYERS, STEPHEN C	MEYERS, AMY REAGLE	398 MOUNTAIN RD	67.83	95,168	582,187	677,355
MICHELE REV TRUST, KATHERINE L	MICHELE REV TRUST, ROBERT C	GILMORE POND RD	0.06	3	-	3

TOWN OF JAFFREY PROPERTY INVENTORY 2009

Owner's Name	Co-grantee's Name	Location	Land Area in Acres	Total Assessed Land Value	Total Assessed Improvements	Total Assessed Parcel Value
MICHELE REV TRUST, KATHERINE L	MICHELE REV TRUST, ROBERT C	8-18 INGALLS RD	11.00	2,112	-	2,112
MICHELE REV TRUST, KATHERINE L		26 INGALLS RD	17.90	124,889	724,567	849,456
MICHELE REV. TRUST, KATHERINE L	MICHELE REV. TRUST, ROBERT C	INGALLS RD	17.10	4,802	11,930	16,732
MIESO JR TRUST, FRANK A	MIESO TRUST, SUZANNE	340 NUTTING RD	16.00	87,275	302,515	389,790
MIGOTSKY, STEPHEN		14 SCHOOL ST	0.50	39,520	180,506	220,026
MILLAR, IAN A	MILLAR, DIANE	73 TROTTING PARK RD	0.21	79,176	15,942	95,118
MILLER TRUST OF 3/88, CLARK W		COBLEIGH HILL RD	85.03	7,289	-	7,289
MILLER TRUST OF 3/88, CLARK W		78 COBLEIGH HILL RD	12.16	79,229	106,294	185,523
MILLER, CAROL		11 WHEELER ST	0.30	48,221	85,997	134,218
MILLER, DAVID G	MILLER, AMANDA L	61 HILLCREST RD	0.68	57,227	109,465	166,692
MILLER, GLENN T	MILLER, ESTELLE	243 INGALLS RD	31.24	63,499	207,856	271,355
MILLER, LARRY D	MILLER, JOYCE	258 NORTH ST	2.53	56,206	159,735	215,941
MILLER, LARRY D	MILLER, JOYCE	261 NORTH ST	16.39	62,404	351,028	413,432
MILLER, RANDY G		GREAT RD	5.00	66,113	-	66,113
MILLER, RANDY G		255 MAIN ST	2.70	63,035	235,071	298,106
MILLER, RAYMOND E	MILLER, LISA A	169 LEHTINEN RD	12.00	53,562	150,750	204,312
MILLER, ROBERT L	MILLER, ELIZABETH	27 PINECREST RD	0.60	49,220	39,607	88,827
MILLER, TERRY	MILLER, DIANA H	55 PROSPECT ST	0.41	48,579	130,808	179,387
MILLER, VERNON D	MILLER, CHONG SIM	17 HATHORN RD	2.01	58,663	95,460	154,123
MILLIPORE CORP	% A/P; MAIL STOP HQAP	11 PRESCOTT RD	31.71	704,715	5,724,293	6,429,008
MILLIPORE CORPORATION		EASTWOOD DR	20.02	111,519	-	111,519
MILLS JR, ARTHUR W		8 AMBOY CIR	1.01	54,916	116,645	171,561
MINTEER REVOC TRUST, STEPHANIE J		194 MOUNTAIN RD	12.26	68,946	308,819	377,765
MINTEER, JOHN F		MOUNTAIN RD	29.44	3,798	-	3,798
MINTEER, JOHN F		MOUNTAIN RD	8.60	1,109	-	1,109
MITCHELL FAM REV TRUST, BONNIE G		7 PARSONS LN	0.46	65,801	161,082	226,883

MITCHELL IRREV. TRUST, HILDA J		407 MOUNTAIN RD	143.50	153,264	200,017	353,281
MITCHELL JR, WILLIAM H		PRESCOTT RD	0.45	24,503	-	24,503
MITCHELL JR, WILLIAM H		137 PRESCOTT RD	2.07	66,329	242,049	308,378
MITCHELL, ALICE A		21 COBURN WAY	0.76	-	165,988	165,988
MITCHELL, BRIAN D	MITCHELL, SARAH B	20 BRENDAN LN	0.92	50,180	119,136	169,316
MITCHELL, EVELYN J		116 FOREST PARK	0.00	-	46,418	46,418
MITCHELL, LAUREN		GREAT RD	153.00	3,938	-	3,938
MITCHELL, LAUREN		GREAT RD	17.00	462	-	462
MITCHELL, LAUREN		MOUNTAIN RD	1.00	34	-	34
MITCHELL, LAUREN		315 MOUNTAIN RD	6.42	103	-	103
MITCHELL, LAUREN		315 MOUNTAIN RD	8.00	82,733	323,691	406,424
MITCHELL, MAXIMILLIAN J		265 MOUNTAIN RD	11.20	58,675	128,706	187,381
MITCHELL, ROBERT J	MITCHELL, SHIRLEY A	3 DUSTIN LN	0.76	-	159,923	159,923
MOECKEL, KARL M		75 PETERBOROUGH ST	0.34	33,915	156,246	190,161
MOELLER, LAWRENCE A	MOELLER, LINDA K	36 LAKEWOOD DR	2.02	60,714	154,874	215,588
MONADNOCK CHRISTIAN CONFERENCE		DUBLIN RD	28.84	1,773	-	1,773
MONADNOCK CHRISTIAN CONFERENCE		DUBLIN RD	40.00	230,400	36,230	266,630
MONADNOCK CHRISTIAN CONFERENCE		DUBLIN RD	1.22	98,315	1,236	99,551
MONADNOCK CHRISTIAN CONFERENCE		DUBLIN RD	1.80	124	-	124
MONADNOCK CHRISTIAN CONFERENCE		DUBLIN RD	1.74	120	-	120
MONADNOCK CHRISTIAN CONFERENCE		257 DUBLIN RD	26.50	115,357	2,152,728	2,268,085
MONADNOCK CHRISTIAN CONFERENCE		26 OLD KEENE RD	1.98	71,587	134,794	206,381
MONADNOCK CHRISTIAN CONFERENCE		26 POOLE RD	22.00	139,259	19,350	158,609
MONADNOCK COMM. SER .CTR.INC	% LINDA DUFFY MON FAM SVC	22 NORTH ST	0.66	74,750	512,066	586,816
MONADNOCK COMM. SER .CTR.INC	% LINDA DUFFY MON FAM SVC	24 NORTH ST	0.34	29,028	6,143	35,171
MONADNOCK CONSERVANCY		FITZWILLIAM RD	60.00	6,192	-	6,192
MONADNOCK DEVELOPMENTAL SERV		36 LACY RD	6.30	73,517	170,659	244,176
MONADNOCK DISPOSAL SERVICE INC		FITZGERALD DR	2.52	112,227	-	112,227
MONADNOCK DISPOSAL SRVC, INC		OLD SHARON RD	3.95	34,095	-	34,095
MONADNOCK DISPOSAL SRVC, INC		101 OLD SHARON RD	6.00	88,715	503,737	592,452

TOWN OF JAFFREY PROPERTY INVENTORY 2009

Owner's Name	Co-grantee's Name	Location	Land Area in Acres	Total Assessed Land Value	Total Assessed Improvements	Total Assessed Parcel Value
MONADNOCK LLC		463 THORNDIKE POND RD	8.30	419,463	387,352	806,815
MONADNOCK MANAGEMENT INC		53 NORTH ST	0.10	43,691	107,301	150,992
MONADNOCK MONTHLY MEETING	RELIGIOUS SOCIETY OF FR	3 DAVIDSON RD	6.90	69,883	312,170	382,053
MONADNOCK PROPERTIES INC		18 PETERBOROUGH ST	0.37	-	-	-
MONADNOCK PROPERTIES LLC		20 PETERBOROUGH ST	0.00	-	-	-
MONETTE, DAVID R	MONETTE, DAVID B	64 FOREST PARK	0.00	-	30,800	30,800
MONOMONAC EQUITIES LLC		9 BLAKE ST	0.31	72,460	105,350	177,810
MOOR-VU, LLC		53 TROTTING PARK RD	0.41	21,432	24,643	46,075
MOORE JR, JOHN H	MOORE, DOROTHY A	104 FOREST PARK	0.00	-	40,290	40,290
MOORE PIKE LLC	% MAARCIA M DESROSIERS	31-44 MOORE PIKE	17.07	233,321	362,270	595,591
MOORE, CHARLES E		143 HADLEY RD	3.00	64,033	80,869	144,902
MOORE, DENNIS R	MOORE, ELIZABETH C	33 COBURN WAY	0.76	-	165,140	165,140
MOORE, JAMES C	HANSON JOHN A	FITCH RD	2.31	6,930	-	6,930
MOORE, JAMES C	HANSON JOHN A	67 FITCH RD	3.30	426	-	426
MOORE, JAMES C	HANSON JOHN A	77 FITCH RD	3.85	497	-	497
MOORE, JAMES C	HANSON JOHN A	78 FITCH RD	3.08	1,013	-	1,013
MOORE, JAMES C	HANSON JOHN A	103 FITCH RD	4.25	548	-	548
MOORE, JAMES C	MOORE, JEANNELLE F	18 LIBBY CT	0.55	49,114	115,721	164,835
MOORE, JAMES C	MOORE, JEANNELLE F	24 LIBBY CT	0.55	49,114	161,464	210,578
MOORE, JAMES C	MOORE, JEANNELLE F	25 LIBBY CT	0.61	49,424	113,121	162,545
MOORE, JAMES C	MOORE, JEANNELLE F	27 LIBBY CT	0.68	49,763	122,786	172,549
MOORE, JAMES C	MOORE, JEANNELLE F	28 LIBBY CT	0.63	49,397	173,358	222,755
MOORE, JAMES C	HANSON, JOHN A	PETERBOROUGH ST	3.08	1,309	-	1,309
MOORE, JAMES C	HANSON, JOHN A	305 PETERBOROUGH ST	3.06	1,301	-	1,301
MOORE, RUBY M	MOORE, MICHAEL R	7 BIRCH ST	0.18	39,989	78,660	118,649
MOORMAN, TIMOTHY C	BELANGER, RACHEL E	67 SQUANTUM RD	0.40	48,613	24,120	72,733

MORAN, LINDA		296 TURNPIKE RD	2.63	62,825	101,255	164,080
MOREAU, KATHLEEN J		102 NORTH ST	0.77	49,730	103,435	153,165
MORELLO, GARY J	MORELLO, CINDY F	46 HEATH RD	5.04	80,608	176,647	257,255
MORIARTY ET AL, CAROL C		TROTTING PARK RD	0.47	57,324	10,600	67,924
MORIARTY ET AL, CAROL C		79 TROTTING PARK RD	0.94	98,271	195,559	293,830
MORIARTY ET AL, CAROL C		83 TROTTING PARK RD	1.25	102,681	98,629	201,310
MORIARTY, JOHN J	MORIARTY, CAROL C	70 TROTTING PARK RD	0.81	60,688	85,183	145,871
MORIN, ERIC	MORIN, JENNETTE M	14 OAK ST	0.22	40,440	114,715	155,155
MORIN, LAWRENCE	MORIN, LYNN J	64 HOWARD HILL RD	0.48	48,860	116,151	165,011
MORIN, PAUL	% MORIN, ROLAND L & MARY L	159 PROCTOR RD	5.03	97,827	188,987	286,814
MORLEY, BRUCE A		320 MAIN ST	1.32	68,380	142,158	210,538
MORMANDO, JAMES J	MORMANDO, REBECCA	64 WITT HILL RD	2.71	71,950	144,006	215,956
MORRIS, ALAN A	MORRIS, KAREN M	37 SQUANTUM RD	2.60	55,220	67,457	122,677
MORRISON, ELLIOT	MORRISON, JANICE L	23 FOREST PARK	0.00	-	34,297	34,297
MORSE, PAMELA J	MORSE, RANDALL H	54 HARKNESS RD	3.25	74,170	228,260	302,430
MORSS, AMY R		315 SQUANTUM RD	0.55	49,114	69,005	118,119
MOULTON, PHYLLIS M	MOULTON, LYNNE G	106 FOREST PARK	0.00	-	35,730	35,730
MOUNTAIN RD ESTATES ASSOC	HOMEOWNERS ASSOC	MOUNTAIN RD	14.40	2,026	9,750	11,776
MOUNTAIN ROAD REALTY TRUST		MOUNTAIN RD	7.67	62,362	-	62,362
MOUSSEAU, JOHN R	MOUSSEAU, KATHIE L	29 NUTTING RD	0.68	49,460	96,367	145,827
MOYLE JR TRUST, WILLIAM D		230 SQUANTUM RD	1.05	102,081	108,250	210,331
MTD RENTAL PROPERTIES LLC		13 GILMORE POND RD	0.52	49,153	328,765	377,918
MTD RENTAL PROPERTIES LLC		14 GILMORE POND RD	0.72	49,867	501,794	551,661
MUFFOLETTO, DORIS E		MOUNTAIN RD	7.63	656	-	656
MUFFOLETTO, DORIS E		915 MOUNTAIN RD	9.43	79,918	281,616	361,534
MUHONEN, RAYMOND A		241 INGALLS RD	5.12	70,393	89,591	159,984
MUNGOVAN, WILLIAM C	MUNGOVAN, NANCY E	51 DARCIE DR	2.26	61,715	116,230	177,945
MUNROE, CAROL ANN	MUNROE, CHARLES H	22 GOODNOW ST	0.08	29,727	85,808	115,535
MURPHY, DAVID J	MURPHY, MARCIA M	298 SANDERS RD	14.10	29,355	136,000	165,355
MURPHY, DAVID J	MURPHY, MARCIA M	101 TURNER RD	5.60	30,802	16,544	47,346

TOWN OF JAFFREY PROPERTY INVENTORY 2009

Owner's Name	Co-grantee's Name	Location	Land Area in Acres	Total Assessed Land Value	Total Assessed Improvements	Total Assessed Parcel Value
MURPHY, JAMES	MURPHY, CANDACE C	32 COBURN WAY	0.76	-	167,200	167,200
MURPHY, JAMES R	MURPHY KATHERINE A	31 FIRST TAVERN RD	2.34	71,780	168,557	240,337
MURRAY, THOMAS A	MURRAY, VICTORIA J	363 WOODBOUND RD	0.37	85,098	284,366	369,464
MYOTT, DAVID E	MYOTT, REBECCA A	14 BOURGEOIS ST	0.08	31,295	34,718	66,013
NAAS, CAROL R		26 NELSON CIR	0.55	57,499	124,323	181,822
NADEAU, KAREN L		28 THORNDIKE POND RD	2.00	67,220	161,066	228,286
NATURE CONCERVANCY OF NH, THE		WHITTEMORE ISLAND	7.00	105	-	105
NAUGHTON, KATHERINE S		69 BIXLER WAY	30.50	62,235	2,650	64,885
NAZZARO, RICHARD A	NAZZARO, MARGARET S	36 HEATH RD	3.86	77,068	182,478	259,546
NEAL, THOMAS E		286 SQUANTUM RD	0.23	47,791	92,172	139,963
NEILSON, SANDRA E	% JAMES, SANDRA	123 NUTTING RD	1.18	50,960	117,321	168,281
NELSON, DANIEL	NELSON, NANCY	8 RIVER ST	0.07	21,739	63,319	85,058
NELSON, DONALD E	NELSON, JEAN H	37 MELISSA CR	0.76	-	162,530	162,530
NERO, JASON J	NERO, KARA A	70 THORNDIKE POND RD	1.60	105,101	99,324	204,425
NEW ENGLAND FORESTRY		BULLARD RD	63.00	238,713	-	238,713
NEW ENGLAND FORESTRY		SANDY LN	42.00	163,483	-	163,483
NEW ENGLAND FORESTRY		SANDY LN	110.00	400,707	-	400,707
NEW ENGLAND WOOD PELLET, LLC		141 OLD SHARON RD	74.39	168,348	1,843,899	2,012,247
NEW HAMPSHIRE, STATE OF		BLAKE ST	0.73	75,046	10,400	85,446
NEW HAMPSHIRE, STATE OF		DUBLIN RD	1.90	60,418	-	60,418
NEW HAMPSHIRE, STATE OF		585 DUBLIN RD	300.00	622,952	25,190	648,142
NEW HAMPSHIRE, STATE OF		HALFWAY HOUSE RD	90.00	148,858	-	148,858
NEW HAMPSHIRE, STATE OF		HALFWAY HOUSE RD REAR	89.21	86,980	-	86,980
NEW HAMPSHIRE, STATE OF		PETERBOROUGH ST	2.80	4,200	-	4,200
NEW HAMPSHIRE, STATE OF		POOLE RESERVATION	669.50	986,024	193,253	1,179,277
NEW HAMPSHIRE, STATE OF		STRATTON RD	10.40	14,976	-	14,976

NEW HAMPSHIRE, STATE OF		THORNDIKE POND RD	95.00	239,220	-	239,220
NEW HAMPSHIRE, STATE OF	DEPT OF RES AND ECON DEV	782 MOUNTAIN RD	6.00	54,142	20,465	74,607
NEW HAMPSIRE, STATE OF		PETERBOROUGH ST	0.13	17,385	-	17,385
NEWMAN, BRANDIE	SWEETLAND, STEPHEN J	16 BRENDAN LN	0.98	50,360	106,624	156,984
NEWTON, MICHAEL B	NEWTON, REBECCA J	35 TYLER HILL RD	0.66	49,738	138,540	188,278
NEXTEL COMMUNICATIONS OF	THE ATLANTIC INC	365 TURNPIKE ROAD	0.00	-	111,345	111,345
NEYENS, MICHAEL J	NEYENS, MARY M	195 CRESTVIEW DR	2.54	81,986	264,979	346,965
NH CATHOLIC CHARITIES INC		20 PLANTATION DR	5.14	132,066	2,197,106	2,329,172
NHRJ LLC		262 MOUNTAIN RD	1.66	60,017	48,823	108,840
NICHOLAS II, GLENN A	NICHOLAS, KATHLEEN M	3 JUNIPER ST	0.17	39,913	114,123	154,036
NICHOLS, SALLY ANN	DILLON, MARG. BATCHELDER	48 BULLARD RD	0.00	-	101,988	101,988
NIEMELA, ALVAH W		LACY RD	21.00	2,747	-	2,747
NIEMELA, JARED R	NIEMELA, MELINDA	668 GILMORE POND RD	0.50	57,281	116,978	174,259
NIEMELA, KYLE	NIEMELA, STEPHANIE	LACY RD	0.45	135	-	135
NIEMELA, KYLE	NIEMELA, STEPHANIE	LACY RD	10.70	2,644	-	2,644
NIEMELA, KYLE	NIEMELA, STEPHANIE	LACY RD	1.02	3,060	-	3,060
NIEMELA, KYLE	NIEMELA, STEPHANIE	118 LACY RD	5.07	70,145	231,606	301,751
NIEMELA, MARK A		72 NUTTING RD	1.00	57,935	144,011	201,946
NIEMI, JOHN D	HENDERSHOTT, LISA	28 HOWARD HILL RD	0.50	48,920	155,295	204,215
NISKALA SR, BRUCE A	NISKALA, PATRICIA	62 NORTH ST	0.40	48,613	96,561	145,174
NISKALA, EDWARD V	NISKALA, ANN L	4 JENNIFER LN	1.03	58,025	164,387	222,412
NISKALA, GWENDOLYN		290 SQUANTUM RD	0.46	46,488	91,518	138,006
NIXON, DENNIS WILLIAM	NIXON, PAMELA ANNE	47 TURNPIKE RD	0.20	40,249	97,049	137,298
NOBLE JR, JOHN		GAP MOUNTAIN RD	17.00	2,193	-	2,193
NOBLE, GEORGE	NOBLE, CHRIS	GAP MOUNTAIN RD	15.00	1,935	-	1,935
NOBLE, GEORGE	NOBLE, CHRIS	OLD COUNTY RD(REAR)	61.00	7,869	-	7,869
NOMAST, LLC		379 MAIN ST	1.49	71,490	341,191	412,681
NORMANDIN, ZACHARY S	NORMANDIN, KATHLEEN E	33 PERRY RD	1.29	51,321	183,089	234,410
NO NEW ENGLAND TEL OPERATION		16 RIVER ST	0.23	66,926	98,608	165,534
NORTON, LAURA		7 DUSTIN LN	0.76	-	154,592	154,592

TOWN OF JAFFREY PROPERTY INVENTORY 2009

Owner's Name	Co-grantee's Name	Location	Land Area in Acres	Total Assessed Land Value	Total Assessed Improvements	Total Assessed Parcel Value
NORWOOD, JEANNE ANN		47 WEBSTER ST	0.17	39,913	48,363	88,276
NYE, DAVID J	NYE, CARRIE	113 MICHIGAN RD	1.00	57,935	137,630	195,565
O'CONNOR, SHAUN J	ARD-O'CONNOR, JAHNNIE K	8 LINDEN ST	0.44	41,399	84,565	125,964
O'DONNELL, JOAN C		59 FOREST PARK	0.00	-	29,164	29,164
O'NEIL, DAVID B	O'NEIL, ESTELLE S	91 PETERBOROUGH ST	0.24	40,666	92,483	133,149
O'NEIL, JOHN		44 NELSON CIR	0.34	48,429	126,002	174,431
O'NEIL, TINA M	O'NEIL, MICHAEL D	41 PROSPECT ST	0.40	48,613	94,805	143,418
O'NEILL, RICHARD T	ONEILL, ELIZABETH J	97 LACY RD	1.55	59,585	125,541	185,126
O'ROURKE, MARY		35 WINDY FIELDS LN	0.65	49,370	161,628	210,998
OGERT, AMY J	OGERT, WILLIAM J	514 DUBLIN RD	3.58	84,068	127,162	211,230
OLDS, DEWEY	OLDS, KAREN T	69 PROSPECT ST	0.41	48,579	125,667	174,246
OLFENE PROPERTIES LLC	STRICKHOLM TRUST, PHYLLIS H	290 TURNPIKE RD	2.76	63,239	184,820	248,059
OLIVER, DAVID A	OLIVER, SUZANNE L	10 MEETINGHOUSE RD	1.19	67,990	329,925	397,915
OLSON SR, RICHARD H	OLSON, KATHERINE E	7 SCHOOL ST	0.29	40,928	147,476	188,404
OLSON, ERIC R		60 DEAN FARM RD	3.00	64,033	225,598	289,631
OLSON, SHERRY LEE	OLSON, PETER A	300 NORTH ST	1.20	58,545	156,395	214,940
ONEILL, JAMES L		171 DEAN FARM RD	5.00	89,243	249,737	338,980
ONORATI, NANCY M	BLOOD, MATTHEW R	22 ADAMS ST	0.30	41,034	84,617	125,651
ORK, RETH	HEANG, LUN	22 CONTOOCOOK AVE	0.38	48,500	85,053	133,553
OSGOOD, KEVIN F		41 DUBLIN RD	1.61	104,427	152,274	256,701
OSGOOD, MICHAELE SHEARER		763 GILMORE POND RD	0.87	109,521	114,485	224,006
OSWALT, DAWN		13 PROSPECT ST	12.90	56,816	119,398	176,214
OSWALT, DAWN L		43 PROSPECT ST	2.64	62,363	165,754	228,117
OUELLETTE JUDY L		33 NELSON CIR	0.34	56,722	114,264	170,986
OUELLETTE, CHARLES E	OUELLETTE, DONNA L	20 FIRST TAVERN RD	0.75	58,479	98,168	156,647
OUELLETTE, ELMO E		72 STRATTON RD	0.28	48,178	104,533	152,711

OUELLETTE, MICHELE	OUELLETTE, PHILIP J	68 STRATTON RD	0.35	48,482	165,321	213,803
OUELLETTE, PAUL R	HANSON, SANDRA L	52 FOREST PARK	0.00	-	30,089	30,089
OUELLETTE, RICHARD	OUELLETTE LINDA	4 HOWARD HILL RD	0.49	48,890	101,595	150,485
OUELLETTE, TERRY A	OUELLETTE, JUDY C	23 SQUANTUM RD	1.01	50,450	110,331	160,781
OWEN, VALERIE		13 FOREST PARK	0.00	-	18,053	18,053
OYSTERCATCHER TRUST	% STUART DAVIDSON	THORNDIKE POND RD	0.17	232,869	-	232,869
OYSTERCATCHER TRUST	% STUART DAVIDSON	346 THORNDIKE POND RD	1.31	91,216	52,149	143,365
P & G FAMILY TRUST	% JOHN MORIN ET AL	47 HOWARD HILL RD	8.35	207,663	1,093,364	1,301,027
PADENI, DAVID	PICKARD, LORNA M	22 LORNAS LN	3.99	73,537	143,475	217,012
PALACHE LAND TRUST	% B GREGORY	227 MOUNTAIN RD	90.00	77,473	227,052	304,525
PALMER TRUSTEE, PRISCILLA G	PALMER TRUSTEE, CHARLES W	243 GILMORE POND RD	2.14	79,235	33,928	113,163
PALMER TRUSTEE, PRISCILLA G	PALMER TRUSTEE, CHARLES	258 GILMORE POND RD	2.40	288,974	244,346	533,320
PANAGIOTES, ARTHUR G	PANAGIOTES, ANTHONY V	6 BLAKE ST	0.07	48,299	108,923	157,222
PANAGIOTES, MICHAEL G		104 FITCH RD	3.06	82,509	253,654	336,163
PANAGOITES, ARTHUR G	PANAGOITES, ANTHONY	BLAKE ST	0.13	34,771	2,600	37,371
PAPPAS, ARTHUR F	PAPPAS, MARTHA R	121 MCCOY RD	23.16	112,805	431,434	544,239
PAPPAS, ARTHUR M	PAPPAS, MARTHA R	GIBBS RD	29.00	3,741	-	3,741
PAQUETTE, DIANE E	PAQUETTE, ROBERT JOSEPH	10 CHARLONNE ST	0.38	48,575	101,277	149,852
PAQUETTE, PHILIP C	PAQUETTE, SANDRA L	30 SARA DR	2.34	83,583	132,251	215,834
PARADISE, ALFRED R	MINER, ELSIE	185 RIVER ST	0.36	41,244	86,505	127,749
PARADISE, ALFRED R	MINER, ELSIE	187 RIVER ST	0.00	-	5,507	5,507
PARADISE, JOHN A	PARADISE, BRENDA L	59 WEBSTER ST	0.37	41,262	103,594	144,856
PARDOE, GUY E		16 CHARLONNE ST	0.18	47,046	58,097	105,143
PARENT, ELIZABETH	PARENT, LORRAINE	11 HARLING ST	2.00	57,886	98,550	156,436
PARENT, LUCILLE A		6 BIRCH ST	0.17	39,913	80,370	120,283
PARKER, KENNETH P		450 SQUANTUM RD	1.16	56,672	92,173	148,845
PARKER, PATRICK S	PARKER, BRANDEE R	40 FITZWILLIAM RD	5.80	86,038	129,353	215,391
PARKERSON, JONATHAN J	PARKERSON, SHEILLA L	14 COOLIDGE ST	0.36	48,457	144,107	192,564
PARKS, SCOTT A	PARKS, MIA C	12 BROOK ST	0.21	40,343	115,457	155,800
PARLEE FAMILY TRUST, CHARLENE		30 TURNPIKE RD	0.51	68,647	170,527	239,174

TOWN OF JAFFREY PROPERTY INVENTORY 2009

Owner's Name	Co-grantee's Name	Location	Land Area in Acres	Total Assessed Land Value	Total Assessed Improvements	Total Assessed Parcel Value
PARLEE, PATRICK M		13 PINECREST RD	0.34	46,059	113,285	159,344
PARRY FAMILY REVOC. TRUST		198 BRYANT RD	3.20	75,088	157,257	232,345
PARSONS TRUST, MARY HRONES		53 TROTTING PARK RD	0.41	21,432	24,643	46,075
PAT PROPERTIES LLC		95 PERRY RD	1.27	51,274	-	51,274
PAT PROPERTIES LLC		105 PERRY RD	1.48	52,481	-	52,481
PATTEN, LYNDEN D	PATTEN, JUDY L	26 SHERWOOD LN	2.70	85,857	220,078	305,935
PEAHL, ERIC C		7 HARRIET LN	0.60	57,761	75,884	133,645
PEARD JR, JOHN M	PEARD, CYNTHIA M	84 NUTTING RD	0.34	48,429	81,421	129,850
PEARD PROPERTIES LLC		12 RIVER ST	1.23	82,049	239,281	321,330
PEARD PROPERTIES LLC		17 SCHOOL ST	0.35	41,127	112,507	153,634
PEARD SR FAM REV TST, JOHN M		260 GREAT RD	12.00	63,526	262,023	325,549
PEARD SR FAM REV TST, JOHN M		262 GREAT RD	12.00	102,791	357,175	459,966
PEARD SR FAMILY REV TRUST, JOHN M	PEARD SR TRUSTEE, JOHN M	WITT HILL RD	42.30	4,366	-	4,366
PEARD SR FAMILY TRUST, JOHN M		WITT HILL RD	3.00	310	-	310
PEARD SR FAMILY TRUST, JOHN M		WITT HILL RD	3.00	310	-	310
PEARD SR REVOC TRUST, JOHN M		128 NUTTING RD	12.00	51,839	168,704	220,543
PEARD SR, JOHN M		51 FITZGERALD DR	3.27	126,456	254,010	380,466
PEARD SR, JOHN M	PEARD, LAUREN	25 MAIN ST	0.15	70,000	89,451	159,451
PEARD SR, JOHN M	PEARD, LAUREN A	61 NUTTING RD	3.80	58,820	170,184	229,004
PEARD, LAUREN A		13 ROWLEY CIR	0.42	56,897	148,234	205,131
PEARD, MATTHEW J	PEARD, CHARMAINE D	43 DARCIE DR	1.00	57,935	133,134	191,069
PEARSON QUALIFIED TRUST, CATHERINE A		27 POINT RD	1.00	333,234	142,113	475,347
PECOR, FRANKLIN	PECOR ROSELYN	38 FOREST PARK	0.00	-	23,116	23,116
PEDERSEN REV TRUST, ELENORA		7 PIPER LN	0.84	52,690	167,157	219,847
PEDERSEN, RONALD E		332 NORTH ST	6.19	70,990	163,226	234,216
PEDERSEN, RUSSELL	PEDERSEN, ROSE	353 DUBLIN RD	3.32	83,288	142,675	225,963

PEDOTT, RICHARD C	PEDOTT, CHRISTINE N	27 THORNDIKE POND RD	0.71	66,550	273,174	339,724
PEDRICK, LORI L	TRIFILETTI, DAVID	730 NORTH ST	3.08	70,873	191,831	262,704
PELISSIER SR, CLIFTON G	PELISSIER, DEBRA S	44 SAWTELLE RD	0.95	56,280	220,452	276,732
PELKEY FAMILY TRUST, STEPHEN T		316 NUTTING RD	55.50	102,291	508,736	611,027
PELKEY LIV TRUST, CHRISTINE A		25 CHARLONNE ST #3	0.31	-	140,958	140,958
PELKEY SR, ORIS P	MCDONALD, PENNY L	18 PINE ST	0.23	40,577	81,330	121,907
PELKEY, ROBERT A	PELKEY REBECCA A	23 PARK VIEW LN	0.50	49,005	45,545	94,550
PELKEY, ROBIN A		40 PROSPECT ST	0.43	47,202	106,948	154,150
PELLETIER, ANGELA M	PELLETIER, SCOTT B	532 NORTH ST	3.59	65,803	107,021	172,824
PELLETIER, BRUCE A	PELLETIER, CHERYL	9 FORCIER WAY	0.25	47,965	88,704	136,669
PELLETIER, BRUCE A		48 HOWARD HILL RD	0.90	54,886	107,322	162,208
PELLETIER, BRUCE A		105 PETERBOROUGH ST	1.44	88,440	223,282	311,722
PELLETIER, EDNA M		60 FOREST PARK	0.00	-	35,052	35,052
PENICK, JOSH D	LICKS, SANDRA A	168 INGALLS RD	103.20	70,315	76,221	146,536
PENNY, PHILIP L	PENNY, LISA M	90 GILSON RD	1.00	333,234	210,906	544,140
PERAGALLO, DAVID L		116 SQUANTUM RD	0.43	48,701	110,893	159,594
PERKINS TRUSTEE, SCOTT C	PERKINS TRUSTEE, VICKI L	33 SARA DR	4.45	90,599	186,711	277,310
PERO, STEPHEN M	PERO, DEBRA L	43 NUTTING RD	1.80	52,820	124,130	176,950
PERREAULT, ROGER	PERREAULT, DONNA	110 FOREST PARK	0.00	-	31,541	31,541
PERRY, SHELDON R		306 MAIN ST	0.61	57,450	126,821	184,271
PETERBOROUGH SAVINGS BANK	% CHITTENDON BANK	PETERBOROUGH ST	0.00	-	24,000	24,000
PETERBOROUGH SAVINGS BANK	% CHITTENDON BANK	62 PETERBOROUGH ST	1.03	87,210	306,166	393,376
PETERSON, MARK	PETERSON, BEVERLY A	329 WOODBOUND RD	0.83	92,196	220,182	312,378
PETERSON, R GLEN	PETERSON, SUSAN A	16 LIBBY CT	0.73	49,924	126,887	176,811
PETERSON, THOMAS E		17 BALDWIN RD	0.51	39,544	89,258	128,802
PETRY PATRICE A		87 HIGHLAND AVE	4.29	67,805	195,462	263,267
PETTY, DAVID W	PETTY, LENA L	25 CRESTVIEW DR	1.70	59,982	126,069	186,051
PFEIFFER, GARY L	PFEIFFER, CONNIE W	199 DEAN FARM RD	5.03	70,123	221,447	291,570
PFEIFFER, SCOTT L		205 DEAN FARM RD	5.07	70,243	146,252	216,495
PHILLIPS, DAVID W	PHILLIPS, DIANE E	8 GROVE ST	0.35	41,164	146,682	187,846

TOWN OF JAFFREY PROPERTY INVENTORY 2009

Owner's Name	Co-grantee's Name	Location	Land Area in Acres	Total Assessed Land Value	Total Assessed Improvements	Total Assessed Parcel Value
PIBUS, HAROLD L		79 TOWN FARM RD	24.00	62,876	50,130	113,006
PICKFORD, JAMES C		12 LAWRENCE ST	0.48	48,860	75,246	124,106
PICKFORD, RENEE L		47-49 SQUANTUM RD	2.20	54,020	217,427	271,447
PICUCCI TRST, THOMAS & CHARLENE		141 CRESTVIEW DR	5.10	89,543	218,338	307,881
PIERCE, RODNEY J	PIERCE, PATRICIA P	29 DEAN FARM RD	4.50	68,533	265,411	333,944
PIERCE, STEPHEN J	PIERCE, B NOEL	384 MAIN ST	0.68	66,724	189,903	256,627
PIERSON JR TRUSTEE, HARRY G	PIERSON TRUSTEE, LOUISE M	72 FITCH RD	3.07	82,539	262,216	344,755
PIKE, LESLIE L		19 FOREST PARK	0.00	-	17,273	17,273
PILGRIM BAPTIST CHURCH		388 NORTH ST	5.06	68,977	454,928	523,905
PILLSBURY JR, ROLAND W	PILLSBURY, JULIE A	8 FELCH RD	0.34	48,429	124,149	172,578
PIMENTAL, MICHAEL P	PMENTAL, SYLVIA E	275 HADLEY RD	2.11	58,824	134,845	193,669
PINEAULT REV TRUST, ALICE		49 NORTH ST	0.23	47,782	154,621	202,403
PINEAULT, PETER J	PINEAULT, SUSAN A	35 SOUTH SHORE DR	1.40	59,135	175,018	234,153
PINNACLE PROPERTIES LLC		85 STRATTON RD	0.60	49,220	302,624	351,844
PINNEY, HELEN		4 BRENDAN LN	0.96	50,300	140,470	190,770
PIPITONE, JOSEPH D	PIPITONE, NANCY B	16 LAKEWOOD DR	1.25	58,685	196,647	255,332
PLANTE, MISTY		60 NORTH ST	1.00	50,420	116,897	167,317
PLH, LLC		136 OLD SHARON RD	49.00	174,056	863,654	1,037,710
PLH-MAIN ST LLC		7 MAIN ST	0.16	70,258	121,004	191,262
PLOUFFE, JAMES J	PLOUFFE, BONITA	17 BRENDAN LN	0.43	48,701	134,915	183,616
PLOUFFE, JERRY A		80 RIVER ST	0.23	40,577	86,499	127,076
POBIEGLO, RONALD A	COATES, SUSAN R	TURNER RD	12.00	39,258	-	39,258
POEGEL, WERNER H	POEGEL, SIEGLINDE E	28 NELSON CIR	0.38	53,963	134,252	188,215
POIRIER, DONALD J		31 SCHOOL ST	0.07	27,380	107,581	134,961
POIRIER, THERESA M		8 ST JEAN ST	0.19	40,139	88,697	128,836
POKORNY, MARGARET S		24 PARSONS LN	14.16	83,654	340,509	424,163

POLIQUIN, MARTHA D	POLIQUIN BRUCE A	11 TURNPIKE RD	0.08	55,202	66,715	121,917
POLLENDER, BERNARD J		329-331 SQUANTUM RD	11.50	88,175	120,157	208,332
POMPONIO JR, FREDERICK		90 RIVER ST	0.16	58,545	31,224	89,769
POMPONIO, ALBERT J	POMPONIO, VERA M	43 STRATTON RD	0.17	44,578	146,158	190,736
POND JR TRUST, THOMAS T		TURNPIKE RD	39.66	4,093	-	4,093
POND JR TRUST, THOMAS T		TURNPIKE RD	31.50	3,164	-	3,164
POND JR TRUST, THOMAS T		TURNPIKE RD	31.50	3,762	-	3,762
POOLE, DOROTHY COATES		21 CUTTER HILL RD	1.10	102,230	153,799	256,029
POOR, DAMON E		176 NUTTING RD	0.53	46,636	107,333	153,969
POPLIN, JAMES F	POPLIN, MARY E	233 CRESTVIEW DR	2.00	60,984	218,475	279,459
POPPENGA JR, ROBERT R	POPPENGA, KAREN A	12 EASTWOOD DR	1.00	54,886	181,838	236,724
PORTER, CASSANDRA M		76 SQUANTUM RD	0.36	48,457	106,127	154,584
PORTER, RICHARD	PORTER, CONSTANCE R	38 WOODBURY HILL RD	44.30	90,952	295,223	386,175
POTTER JR, ROBERT W	POTTER, BETSY C	10 WHEELER ST	0.44	48,682	137,638	186,320
POTTER, DAVID R	POTTER, DENISE L	27 WOLFS WAY	9.43	88,544	278,826	367,370
POWER REVOC TRUST, MELVIN AND LILLIAN		SKYLINE DR	0.47	6,551	-	6,551
POWER REVOC TRUST, MELVIN AND LILLIAN		13 SKYLINE DR	1.01	78,313	137,542	215,855
POWERS, KATHLEEN M		130 TOWN FARM RD	5.00	70,033	159,811	229,844
PRATT, JAMES W	PRATT, JUNE E	385 NUTTING RD	9.40	111,039	158,360	269,399
PRATT, LAURA		60 STRATTON RD	0.36	48,457	113,709	162,166
PRATT, MICHAEL J	PRATT, ANN-MARIE	302 NORTH ST	1.60	59,939	129,668	189,607
PRESNELL, MELANIE		124 FITZWILLIAM RD	3.59	75,408	159,816	235,224
PRESS, FRED	PRESS, ALICE B	262 HADLEY RD	31.00	62,111	165,415	227,526
PRESTON, EMILY		25 ANNETT RD	1.34	37,610	82,505	120,115
PRICE, ROBERT	PRICE, PATRICIA	5 DUVAL COOP MH PARK	0.00	-	33,285	33,285
PRINDLE, DENNIS J	PRINDLE, CAROL A	10 LAKEWOOD DR	1.29	58,805	126,359	185,164
PROULX, JEFFREY	PROULX, PATRICIA A	11 PARKER RD	5.03	70,123	141,068	211,191
PROULX, JEFFREY		TOWN FARM RD	5.01	70,063	-	70,063
PROULX, JOEL	PROULX, CATHY	508 NORTH ST	3.72	66,193	146,122	212,315
PRYOR JR, WALTER V	PRYOR, CAROL A	16 ROWLEY CIR	1.52	60,180	153,503	213,683

TOWN OF JAFFREY PROPERTY INVENTORY 2009

Owner's Name	Co-grantee's Name	Location	Land Area in Acres	Total Assessed Land Value	Total Assessed Improvements	Total Assessed Parcel Value
PSNH	DIST & TRANSMISSION	118 MAIN ST	0.76	4,966	4,129,316	4,134,282
PSNH	DIST & TRANSMISSION	TRANSMISSION LINES	3.60	53,974	-	53,974
PUTNAM, KARL L	PUTNAM, JOY I	770 NORTH ST	7.54	77,653	193,966	271,619
PUTNAM, ROBERT D	PUTNAM, ROSEMARY	110 SHERWOOD LN	3.33	130,364	276,510	406,874
PUTNAM, ROBERT D	PUTNAM, ROSEMARY W	112 SHERWOOD LN	1.95	73,900	182,092	255,992
PUTNAM, WILLIAM R	PUTNAM, ANNA L	72 WITT HILL RD	2.70	73,037	197,838	270,875
QUEBEC FAMILY REV LIVING TRUST		427 NUTTING RD	0.62	44,598	71,285	115,883
QUERFURTH, CARL	MCCAGG, DOROTHY	SANDERS RD	64.40	5,538	-	5,538
QUERFURTH, CARL A	MCCAGG, DOROTHY B	TURNER RD	129.00	15,459	-	15,459
QUICK, NANCY		314 FITZWILLIAM RD	5.00	70,033	227,601	297,634
QUICK, PETER G	CASTLE, MARGARET M	FITZWILLIAM RD	87.00	9,548	346	9,894
QUICK, PETER G	CASTLE, MARGARET M	286 FITZWILLIAM RD	40.00	71,365	231,196	302,561
QUICK, PETER G	CASTLE, MARGARET M	OLD COUNTY RD	3.15	271	-	271
QUINLAN, FRANCIS X		21 GOODNOW ST	0.25	72,092	100,850	172,942
QUINLAN, VIRGINIA C		69 BRYANT RD	30.50	99,198	496,582	595,780
QUINLAN, VIRGINIA C	GRIFFIN, ANNE	17 GOODNOW ST	0.55	41,670	132,270	173,940
R.E.E. PROPERTIES LLC		13 TURNPIKE RD	0.61	42,037	199,719	241,756
RABIDOU, KENNETH M		320 WOODBOUND RD	1.36	68,062	6,622	74,684
RABIDOU, MARJORIE L		WOODBOUND RD	11.57	231	-	231
RABIDOU, MARJORIE L		349 WOODBOUND RD	0.48	128,905	139,583	268,488
RADFORD, DELBERT L	RADFORD, LINDA L	13 PARKER RD	5.55	69,070	292,715	361,785
RADIN, ROBERT F	MCGREGOR-RADIN, AMY	214 GILSON RD	3.32	418,836	269,654	688,490
RALEIGH, PATRICK G	COURNOYER, STACY B	69 NORTH ST	0.11	46,147	74,793	120,940
RAMEAU, JOAN	RAMEAU, LEONARD	8 DUVAL COOP MH PARK	0.00	-	20,315	20,315
RAMEAU, LEONARD W	RAMEAU, MICHELE E	130 MAIN ST	1.04	39,940	93,635	133,575
RAMEY REV TRUST, ELVIN R		NORTH ST	36.79	4,054	-	4,054

RAMEY TRUST, LISA S		88 PROSPECT ST	31.80	101,578	280,432	382,010
RANTA, REINO R	RANTA, KAREN B	5 BRENDAN LN	0.52	49,155	152,961	202,116
RARED JAFFREY, LLC		14 PETERBOROUGH ST	4.64	98,040	779,688	877,728
RASSIER, MARK E	RASSIER, DONNA L	68 OVERVIEW DR	3.15	46,173	189,398	235,571
RATTRAY, DAVID G	RATTRAY, ROBIN M	31 LAKEWOOD DR	1.12	58,295	117,171	175,466
RAVELLETTE, STACY		15 FOREST PARK	0.00	-	37,284	37,284
RAYMOND, WILLIAM B	RAYMOND, MARTHA M	8 MAIN ST #6	0.00	-	219,159	219,159
RAYNO, LAWRENCE L		GILMORE POND RD	0.85	10,738	2,838	13,576
RE, JOHN	RE, LORRAINE	20 CUTTER HILL RD	2.24	82,938	209,347	292,285
READ, PRUDENCE B		33 WARFIELD RD	16.32	147,304	224,158	371,462
REAGAN, WALTER F		29 FOREST PARK	0.00	-	38,675	38,675
RECHINDA TRUST, MICHAEL T	% RECHINDA, MICHAEL T	87 MICHIGAN RD	1.00	57,935	136,940	194,875
RECORD, JAMES S		21 KEVIN LN	0.52	48,980	118,315	167,295
RECORD, LISA M		94 TOWN FARM RD	2.00	60,984	116,111	177,095
RECORD, RAYMOND H	RECORD, BERTHA	15 RIVER ST	0.29	40,928	174,333	215,261
RECORD, RAYMOND H	RECORD, BERTHA	51 RIVER ST	0.20	39,117	81,569	120,686
RECORD, RAYMOND H	RECORD, BERTHA	5 TYLER HILL RD	0.50	45,085	192,565	237,650
RED HEN FARM LLC		CRESTVIEW DR	3.23	203	-	203
RED HEN FARM LLC		CRESTVIEW DR	2.72	281	-	281
RED HEN FARM LLC		DEAN FARM RD	5.14	487	-	487
RED HEN FARM LLC		149 DEAN FARM RD	7.15	86,677	562,794	649,471
REDMOND ET AL, LAURA E		MAIN ST	9.00	1,350	-	1,350
REDMOND ET AL, LAURA E		MAIN ST	4.15	1,764	-	1,764
REDMOND ET AL, LAURA E		MAIN ST	10.50	2,016	-	2,016
REDMOND ET AL, LAURA E		MAIN ST	10.50	2,016	-	2,016
REDMOND, MICHAEL D	REDMOND, LAURA E	24 MATCHPOINT	3.60	110,778	320,924	431,702
REED, ROSE M		103 MICHIGAN RD	1.00	57,935	111,315	169,250
REED, TINKA R		416 GILMORE POND RD	1.50	261,196	259,715	520,911
REENSTIERNA, JAMES	REENSTIERNA DIANE L	122 SQUANTUM RD	0.46	46,400	121,582	167,982
REID, BRET W	REID, GLENNA A	380 NORTH ST	9.60	93,686	136,236	229,922

TOWN OF JAFFREY PROPERTY INVENTORY 2009

Owner's Name	Co-grantee's Name	Location	Land Area in Acres	Total Assessed Land Value	Total Assessed Improvements	Total Assessed Parcel Value
REID, RONALD M	REID, CHRISTINE G	23 BRYANT RD	0.94	67,972	116,675	184,647
REIDER, STEPHEN E	REIDER, MAUREEN A	11 AMBOY CIR	1.00	57,935	120,690	178,625
REMILLARD, THOMAS R	REMILLARD, ADELE J	23 PROSPECT ST	0.50	49,005	163,177	212,182
REMOLD TRUSTEE, EILEEN		GAP MOUNTAIN RD	4.00	516	-	516
REMOLD, HEINZ	REMOLD, EILEEN	GAP MOUNTAIN RD	17.00	1,755	-	1,755
REMOLD, HEINZ	REMOLD, EILEEN	166 GAP MOUNTAIN RD	40.00	27,349	93,389	120,738
RENE REV TRUST, MARIE E		10 BROOK ST	0.21	40,343	90,912	131,255
REYNOLDS, LLOYD G	REYNOLDS, MARGARET E	13 OLD COUNTY RD	3.34	65,053	162,661	227,714
RICARD TRUST, PAULINE M		16-18 TURNPIKE RD	0.17	39,913	212,081	251,994
RICARD, CHRISTINA L		57 NUTTING RD	0.47	48,800	184,491	233,291
RICHARD, JAMES J	RICHARD, JULIE A	158 BRYANT RD	6.69	85,558	179,258	264,816
RICHARD, LINDA A	LABONTE, ROBERT J	446 SQUANTUM RD	0.51	46,503	116,359	162,862
RICHARDSON, FREDERICK S		36 SPAULDING RD	63.30	76,036	148,814	224,850
RICHARDSON, GARY W	RICHARDSON, MAUREEN F	122 SHERWOOD LN	1.40	79,889	142,224	222,113
RICHEY, DAVID C		8 CONTOOCOOK AVE	0.37	48,512	140,717	189,229
RIDER, FRANCIS G	RIDER, VIRGINIA G	34 COBURN WAY	0.76	-	150,654	150,654
RIERSON, HANNAH R	ELIZABETH H GENTER ET AL	71 BRYANT RD	8.00	93,188	116,660	209,848
RIGOPOULOS, STEVEN A	RIGOPOULOS, LISA M	40 MICHIGAN RD	3.68	59,543	144,407	203,950
RITTENHOUSE, THOMAS L		38 DARCIE DR	1.18	58,475	127,123	185,598
RITTER, NEIL G	RITTER, CATHY E	111 NUTTING RD	1.91	53,150	102,071	155,221
RIVARD, ARTHUR H	RIVARD, ROSE M	9 LEHTINEN RD	2.28	61,577	118,022	179,599
RIVARD, DAVID P	RIVARD, JAIME E	54 NUTTING RD	0.39	48,589	112,616	161,205
RIVARD, MARGARET P		3 CROSS ST	1.00	43,020	177,766	220,786
RIVARD, MARGARET P		83 NUTTING RD	2.00	53,420	101,877	155,297
RIVARD, MARGARET P		95 NUTTING RD	1.20	51,020	348,891	399,911
RIVARD, PETER A	RIVARD MARGARET	21 BLAKE ST	0.88	37,950	291,719	329,669
RIVARD, WENDY L		25 FOREST PARK	0.00	-	32,523	32,523

RIVER ST MARKET LLC		60 RIVER ST	0.09	11,604	-	11,604
RIVER ST MARKET LLC		62 RIVER ST	1.00	115,870	599,735	715,605
RIVET, COREEN G		13 BRADLEY CT	0.30	56,454	148,988	205,442
RIZZITANO, MARSHA	RIZZITANO, VICTOR J	94 RIVER ST	0.25	40,838	90,764	131,602
ROACH, JANET HRONES		53 TROTTING PARK RD	0.41	21,432	24,643	46,075
ROBARGE, MARK G	ROBARGE, MARIE J	276 SQUANTUM RD	0.52	49,153	140,587	189,740
ROBBINS, JOHN C	ROBBINS KATHRYN J	368 GREAT RD	2.06	71,787	128,439	200,226
ROBERTS, BRYAN	ROBERTS, ADRIENNE	460 FITZWILLIAM RD	15.31	74,415	397,296	471,711
ROBERTS, BRYAN E		BRIGHAM RD REAR	177.40	18,308	-	18,308
ROBERTS, DEBORAH T		FITZWILLIAM RD	216.00	31,396	-	31,396
ROBERTS, DEBORAH T		FITZWILLIAM RD	122.68	10,374	-	10,374
ROBERTS, DEBORAH T	ROBERTS, RICHARD B	476 FITZWILLIAM RD	4.16	67,513	238,177	305,690
ROBERTS, GEORGE T		63 FOREST PARK	0.00	-	29,502	29,502
ROBERTS, JUDITH L		INGALLS RD	0.70	2,439	-	2,439
ROBERTS, JUDITH L		190 INGALLS RD	5.00	79,638	131,024	210,662
ROBERTS, RICHARD B	ROBERTS, DEBORAH T	FITZWILLIAM RD (REAR)	9.00	289	-	289
ROBERTS, SALLY		381 MAIN ST	0.25	64,796	134,539	199,335
ROBERTS, STEVEN A	ROBERTS HOLLY B	10 PIPER LN	0.99	57,786	98,838	156,624
ROBICHAUD, PAUL A	ROBICHAUD, CAROLYN P	63 DEAN FARM RD	12.01	54,386	122,711	177,097
ROBINSON REV TST, GERMAINE E	% GERMAINE E ROBINSON	23-25 OAK ST	0.45	41,556	80,237	121,793
ROBINSON, LLOYD C	ROBINSON, KATHLEEN M	370 MAIN ST	1.35	65,270	212,499	277,769
ROBINSON, MARION H		26 AETNA ST	0.70	49,702	111,132	160,834
ROBINSON, PAUL		52 WEBSTER ST	0.10	37,157	58,217	95,374
ROBINSON, PETER A	ROBINSON, AMILBIA	29 RIVER ST	0.93	47,398	151,877	199,275
ROCHELEAU, EMILE V	LANG, FAITH	12 RED GATE RD	3.50	65,533	126,769	192,302
ROCHFORD, MARY L		121 FOREST PARK	0.00	-	41,486	41,486
ROCKHILL, ADAM M	ROCKHILL, SAMANTHA E	29 STRATTON RD	0.26	48,057	111,953	160,010
ROGERS, JEFFREY A	ROGERS, JENNIFER A	104 SQUANTUM RD	0.53	49,010	152,280	201,290
ROGSTAD, RONALD H	ROGSTAD, JANYCE	GILMORE POND RD	6.26	808	-	808
ROGSTAD, RONALD H	ROGSTAD, JANYCE A	GILMORE POND RD	3.96	511	-	511

TOWN OF JAFFREY PROPERTY INVENTORY 2009

Owner's Name	Co-grantee's Name	Location	Land Area in Acres	Total Assessed Land Value	Total Assessed Improvements	Total Assessed Parcel Value
ROGSTAD, RONALD H	ROGSTAD, JANYCE A	439 GILMORE POND RD	6.32	79,667	318,640	398,307
ROHDE REVOC TRUST, BRIAN E		ANNETT RD	3.80	500	-	500
ROHDE REVOC TRUST, BRIAN E		61 ANNETT RD	13.00	39,184	78,153	117,337
ROLLINS, ARTHUR	ROLLINS, EVELYN J	10 JUNIPER ST	0.36	41,244	114,496	155,740
ROMAN CATHOLIC BISHOP	% ST PATRICKS CHURCH	SAWTELLE RD (REAR)	3.50	1,050	-	1,050
ROMAN, KENNETH M	ROMAN, DIANE P	608 DUBLIN RD	2.19	377,766	105,725	483,491
ROSE, JOYCE A	ROSE JR, WILLIAM	39 PINECREST RD	1.50	56,800	86,068	142,868
ROSE, TIMOTHY A	ROSE, TANIA M	58 PROSPECT ST	1.21	51,050	85,612	136,662
ROSS, DAVID A	ROSS, CYNTHIA J	21 WINDY FIELDS LN	0.30	48,276	158,880	207,156
ROTH, CHARLES	ROTH, SANDRA H	15 SKYLINE DR	1.20	78,931	151,365	230,296
ROTH, JENNIFER		115 NUTTING RD	0.95	50,270	115,657	165,927
ROTHERMEL THOMAS E	ROTHERMEL TERRA R	23 RED GATE RD	3.27	64,843	201,491	266,334
ROUSSEAU, MICHAEL E	ROUSSEAU, DIANE E	124 MAIN ST	0.37	37,129	100,879	138,008
ROWE JOINT DECLARATION OF TRUST	ROWE, PATRICIA S & LYNN A	254 GREAT RD	12.00	58,445	121,516	179,961
ROWLAND, ERIKA K		21 PINECREST RD	0.34	48,429	93,292	141,721
ROWLANDS TRUST, GERTRUDE W	%AL PHILIP RUNYON	280 GILSON RD	7.50	444,785	172,899	617,684
ROY ET AL, KRISTINE H	HAYES, BRADFORD A	30 CHARLONNE ST	0.22	47,628	129,630	177,258
ROY TRUST, MARY WILD		393 MAIN ST	5.80	81,500	310,046	391,546
ROY TRUST, ROBERT & ADRIENNE		45 HIGHLAND AVE	0.89	45,290	135,438	180,728
ROY, PHYLLIS E		20 PROCTOR RD	63.00	67,320	205,962	273,282
ROY, ANITA L		51 CHARLONNE ST	0.20	47,393	128,537	175,930
ROY, ANTOINE E		322 SQUANTUM RD	1.71	60,065	76,085	136,150
ROY, PHYLLIS E		PROCTOR RD	13.00	565	-	565
ROY, STEVEN M	ROY, TINA M	73 FOREST PARK	0.00	-	29,062	29,062
ROYCE REV TRUST, H CHARLES	ROYCE REV TRUST, ANN L	FITZWILLIAM RD	12.86	206	-	206
ROYCE REV TRUST, H CHARLES	ROYCE REV TRUST, ANN L	MOUNTAIN RD	1.90	52	-	52

ROYCE REV TRUST, H CHARLES	ROYCE REV TRUST, ANN L	296 MOUNTAIN RD	27.00	72,236	170,712	242,948
ROYCE REV TRUST, H CHARLES	ROYCE REV TRUST, ANN L	OLD KEENE RD (REAR)	52.00	7,067	9,101	16,168
ROYCE, KENT M	ROYCE, BETTY J	GREAT RD	13.79	2,244	-	2,244
ROYCE, KENT M	ROYCE, BETTY J	154 GREAT RD	1.30	58,327	147,463	205,790
ROYCE, WILLIAM C	ROYCE, JUDITH	CHADWICK RD (REAR)	30.00	704	-	704
ROYCE, WILLIAM C	ROYCE, JUDITH	303 GILMORE POND RD	114.00	85,083	280,287	365,370
ROYEA, MANDY L		69 FOREST PARK	0.00	-	29,400	29,400
RUFFLE, MARIE R		MAIN ST	28.00	1,372	-	1,372
RUSSELL 1981 MARITAL TRST, KEND. G	CHARTER TRUST CO TRUSTEE	455 THORNDIKE POND RD	2.30	397,647	93,709	491,356
RUSSELL TRUST, BAYARD W		4 GILSON RD	60.10	95,083	350,001	445,084
RUTKA, ROBERT	RUTKA, PATRICIA A	55 GILMORE POND RD	0.33	48,300	139,502	187,802
RYLL, DANA J	RYLL, REBECCA L	72-74 RIVER ST	0.34	39,987	91,083	131,070
RYLL, DANA J	RYLL, REBECCA L	63 STRATTON RD	0.55	44,270	107,415	151,685
SAARI, CAROLYN		8 EASTWOOD DR	1.00	54,886	144,919	199,805
SAGGERER, ERIK S		7 PINE ST	0.46	41,400	85,159	126,559
SALISBURY, EVERETT D	SALISBURY, ANNETTE	93 STRATTON RD	0.22	47,628	169,661	217,289
SAMMONS, DEBORAH A	SOWA, MADDY F	158 NUTTING RD	0.34	48,429	94,457	142,886
SAN-KEN HOMES INC.		88 MAIN ST	1.25	43,770	230,761	274,531
SANDERS, RICHARD	SANDERS, STEPHPANIE	153 DEAN FARM RD	5.07	70,243	129,175	199,418
SANDS, HAROLD G	SANDS NORMA J	369 DUBLIN RD	90.00	104,871	166,599	271,470
SANGERMANO, ANTONIO		7 HIGHLAND AVE	0.43	41,396	201,992	243,388
SANGERMANO, ANTONIO		RIVER ST	5.30	7,238	42,120	49,358
SANGERMANO, ANTONIO		233 RIVER ST	12.80	89,285	226,497	315,782
SANTANGELO JR, ROBERT V	SANTANGELO, COLONY E	FITZWILLIAM RD	5.40	702	-	702
SANTANGELO, ROBERT V	SANTANGELO, COLONY E	FITZWILLIAM RD	3.90	133	-	133
SANTANGELO, ROBERT V	COLONY E SANTANGELO	FITZWILLIAM RD	15.40	764	-	764
SANTANGELO, ROBERT V	COLONY E SANTANGELO	552 FITZWILLIAM RD	9.20	58,771	166,779	225,550
SANTORO, BERNARD J	SANTORO, SHIRLEY C	671 GILMORE POND RD	8.75	74,069	108,889	182,958
SARCIONE, ANDREW M	SARCIONE, VICKIE L	9 CONTOOCOOK AVE	0.46	48,893	114,257	163,150
SARGENT, DAVID L	SARGENT, TERESA T	PROCTOR RD	3.00	50,965	-	50,965

TOWN OF JAFFREY PROPERTY INVENTORY 2009

Owner's Name	Co-grantee's Name	Location	Land Area in Acres	Total Assessed Land Value	Total Assessed Improvements	Total Assessed Parcel Value
SARGENT, DAVID L	SARGENT, TERESA T	220 PROCTOR RD	2.18	72,170	183,051	255,221
SAS REALTY CO		46 PETERBOROUGH ST	0.35	72,723	124,013	196,736
SAUER, JONATHAN R	SAUER, ELIZABETH A	76 HOWARD HILL RD	0.87	47,630	120,611	168,241
SAWTELLE TRUST, DONALD	SAWTELLE TRUST, PATRICIA	99 SAWTELLE RD	2.90	63,635	206,383	270,018
SAWYER, ALFRED P		19 MOORE PIKE	0.65	49,550	144,433	193,983
SAWYER, HARVEY N	SAWYER, LEE S	190 TURNPIKE RD	1.60	51,023	100,242	151,265
SAWYER, HARVEY N	SAWYER, LEE S	204 TURNPIKE RD	2.50	55,539	113,945	169,484
SAWYER, JANE L		21 FOREST PARK	0.00	-	22,588	22,588
SAWYER, KENT S	SAWYER, HEATHER L	272 TURNPIKE RD	12.84	57,159	158,444	215,603
SAWYER, LEE A	SAWYER, JUDITH	391 NUTTING RD	3.79	65,096	159,950	225,046
SAWYER, PATRICIA	SAWYER, JAMES	48 LACY RD	1.02	57,995	115,918	173,913
SAWYER, RICHARD P	SAWYER, ANN	OLD SHARON RD	8.00	1,240	-	1,240
SAWYER, RICHARD P		OLD SHARON RD	66.00	11,411	-	11,411
SAWYER, RICHARD P		TURNPIKE RD	2.00	206	-	206
SAWYER, RICHARD P		TURNPIKE RD	12.00	4,080	-	4,080
SAWYER, RICHARD P		TURNPIKE RD	67.00	8,708	-	8,708
SAWYER, RICHARD P	SAWYER, ANN F	365 TURNPIKE RD	204.00	526,368	353,862	880,230
SAWYER, RICHARD P		WITT HILL RD	12.00	595	-	595
SAWYER, RICHARD P		WITT HILL RD	13.00	2,264	-	2,264
SAWYER, RICHARD P		12-18 WITT HILL RD	43.00	72,215	41,983	114,198
SCANLON, MAUREEN A		348 DUBLIN RD	3.22	86,909	198,262	285,171
SCANNELL TRUSTEE, JOSEPH		67 TROTTING PARK RD	0.75	87,719	101,772	189,491
SCHAUMANN, ROBERT C	SCHAUMANN, DIANE	43 FITCH RD	3.25	91,312	-	91,312
SCHINDLER, JOHN J	SCHINDLER, JANE WISSMAN	76 NORTH ST	0.49	48,890	96,479	145,369
SCHINK, HOWARD C	SCHINK, HELEN G	32 PROSPECT ST	1.50	51,920	112,443	164,363
SCHLICHER, JILL B		89 GILSON RD	3.40	87,449	60,485	147,934

SCHLIM, MONIKA J		19 SARA DR	2.21	82,790	124,245	207,035
SCHMALTZ, EUNICE D		105 HOWARD HILL RD	25.00	62,729	103,783	166,512
SCHMALTZ, EUNICE D		MICHIGAN RD	15.00	965	-	965
SCHMALTZ, EUNICE D		MICHIGAN RD	1.50	155	-	155
SCHMALTZ, EUNICE D		166 SQUANTUM RD	20.62	102,182	170,905	273,087
SCHMALTZ, HENRY J		MICHIGAN RD	10.40	716	-	716
SCHMALTZ, HENRY J		PARKER RD	22.00	1,513	-	1,513
SCHMITT, JAMES B		CRESTVIEW DR	2.13	82,113	-	82,113
SCHMITT, JAMES B		111 CRESTVIEW DR	2.38	76,822	131,375	208,197
SCHMOOCK, UWE	SCHMOOCK, JODY A	21 JENNIFER LN	1.50	51,920	143,642	195,562
SCHNOOR, WILLIAM J	SCHNOOR, ROBERTA K	31 POINT RD	2.30	386,285	237,865	624,150
SCHOFIELD, WILLIAM K		27 DUBLIN RD	5.19	103,404	412,744	516,148
SCHOLL, ELEANOR M		117 FOREST PARK	0.01	-	43,952	43,952
SCHOLL, PATRICIA C		THORNDIKE POND RD	1.00	39,204	-	39,204
SCHOLL, PATRICIA C		357 THORNDIKE POND RD	0.49	280,313	186,673	466,986
SCHRAMM, MARTIN		16 STRATTON RD	0.09	31,674	12,408	44,082
SCHUG, STEVEN P	SCHUG, MAUREEN P	337 WOODBOUND RD	0.36	85,154	172,567	257,721
SCHULTE FAMILY LTD PRTNRSHIP	% NANCY CORNELIUS	309 THORNDIKE POND RD	0.34	291,455	99,572	391,027
SCM ASSOCIATES, INC		MOUNTAIN RD	5.15	54,802	-	54,802
SCM ASSOCIATES, INC		MOUNTAIN RD	5.40	55,552	-	55,552
SCORZELLI, ROBERT J	SCORZELLI, ANN M	162 PROCTOR RD	2.00	71,438	170,823	242,261
SCRAGGS, THOMAS W	SCRAGGS, KAREN L	109 FOREST PARK	0.00	-	28,888	28,888
SEARS, STEVEN J	SEARS, DIANE L	122 CRESTVIEW DR	2.01	61,289	318,063	379,352
SEARS, STEVEN J	SEARS, DIANE L	384 GILMORE POND RD	4.00	172,884	298,144	471,028
SEBASTIAN, KIRK D	MAACK, COLLEEN D	25 RIVER ST	0.26	40,774	85,795	126,569
SEDGWICK, JEANNETTE P	% PETER SEDGWICK	188 PEABODY HILL RD	20.00	78,801	99,947	178,748
SEGALINI, CESARE J		12 RIDGECREST RD	0.77	55,712	127,222	182,934
SELBY, KATY M	MARKIS, JUSTIN S	35 RED GATE RD	3.00	64,033	183,740	247,773
SELMER, KENNETH S	SELMER, COLLEEN H	69 DEAN FARM RD	2.17	61,441	112,591	174,032
SELMER, STEPHEN K	SELMER, ANGELA G	20 LAWRENCE ST	0.49	48,890	118,407	167,297

TOWN OF JAFFREY PROPERTY INVENTORY 2009

Owner's Name	Co-grantee's Name	Location	Land Area in Acres	Total Assessed Land Value	Total Assessed Improvements	Total Assessed Parcel Value
SENECAL, CHRISTOPHER L	SENECAL, MELISSA A	3 PARENT ST	0.08	36,802	79,739	116,541
SHACKETT, MARK W		362 GREAT RD	7.51	88,018	153,415	241,433
SHAFFER ET AL, SANDERS J	BLAKE, ANDREW B	125 GREAT RD	6.80	85,888	151,417	237,305
SHAMPINE, JAMES C	SHAMPINE, DEBRA J	107 STRATTON RD	0.61	49,250	160,150	209,400
SHANNON, RAYMOND D	SHANNON, MARSHA	333 SQUANTUM RD	1.06	58,115	130,488	188,603
SHARKEY, DENNIS T		RED GATE RD	4.50	29,329	-	29,329
SHATTTUCK JR, DANIEL C	SHATTUCK, TRAVIS	474 GREAT RD	86.00	81,898	278,308	360,206
SHATTUCK JR, DANIEL C	SHATTUCK, TRAVIS A	GREAT RD	40.00	4,250	-	4,250
SHATTUCK JR, DAVID K	SHATTUCK, KELLI M	495 DUBLIN RD	5.70	98,349	73,685	172,034
SHAVER, PAUL A	SHAVER, CHARLENE M	25 RIDGECREST RD	0.94	48,840	163,699	212,539
SHAW, DAVID A	SHAW, DORIS G	CRESTVIEW DR	4.05	77,899	-	77,899
SHAW, DAVID A	SHAW, DORIS G	197 CRESTVIEW DR	3.23	83,933	166,863	250,796
SHAW, GLEN W	SHAW, ANN T	24 TYLER HILL RD	3.33	64,925	232,161	297,086
SHAY, DENNIS	SHAY, JOANNE	103 LORD VIEW DR	6.86	75,580	238,235	313,815
SHAY, MICHAEL S	SHAY, JENNIFER L	190 NUTTING RD	1.01	50,450	182,471	232,921
SHEA TRUSTEE, ELIZABETH B	SHEA TRUSTEE, EDWARD J	366 GILMORE POND RD	4.31	298,255	234,634	532,889
SHEA TRUSTEE, MICHAEL J	SHEA TRUSTEE, KENDRA J	INGALLS RD	45.00	3,870	-	3,870
SHEA TRUSTEE, MICHAEL J	SHEA TRUSTEE, KENDRA J	295 INGALLS RD	68.00	63,697	168,973	232,670
SHEA, MATTHEW H		212 INGALLS RD	68.19	41,473	351,760	393,233
SHEA, MATTHEW J		4 BURRINGTON ST	1.06	58,179	141,647	199,826
SHEA, MICHAEL J		255 GREAT RD	5.06	74,134	320,438	394,572
SHEA, MICHAEL J	SHEA, KENDRA L	RED GATE RD	29.00	1,995	-	1,995
SHEA, MICHAEL J	SHEA, KENDRA L	RED GATE RD	152.00	10,710	-	10,710
SHEA, THOMAS	SHEA, ALLISON L	43 CHARLONNE ST	0.44	48,682	130,041	178,723
SHEEHY, MICHAEL K	SHEEHY, DIANE M	14 PIPER LN	0.68	49,763	138,868	188,631
SHELLEY, SCOTT	SHELLEY, DEBRA D	63 SQUANTUM RD	0.75	49,670	101,738	151,408

SHELLEY-BLANCHARD, JOCELYN	BLANCHARD, SCOTT P	125 FOREST PARK	0.00	-	44,114	44,114
SHEMET, MARK S	SHEMET, ELISA B	255 TURNPIKE RD	1.64	60,008	238,520	298,528
SHEPARD, BETH C		33 CONTOOCOOK AVE	0.45	48,809	138,900	187,709
SHERMAN, ROBERT F	CRESCI, PAMELA O	62 OLD COUNTY RD	15.10	95,274	186,286	281,560
SHERWOOD SECTION II	% DOUGLAS EVANS	SHERWOOD LN	19.11	44,811	-	44,811
SHIREY, NATHAN E	SHIREY, JANET	18 CARRIAGE HILL DR	0.81	58,050	119,471	177,521
SHOLL TRUST, CALVIN K		SANDERS RD	56.00	5,192	-	5,192
SHOTTON, KITTRIDGE A	ROYCE-SHOTTON, ELIZABETH J	102 MAIN ST	0.31	38,892	79,552	118,444
SIECZKOWSKI, ANDREW M	SIECZKOWSKI, DEBORAH L	13 PARENT ST	0.25	48,000	188,684	236,684
SILBERT, PATRICIA ALLOTT		GILSON RD	0.09	48,500	-	48,500
SILBERT, PATRICIA ALLOTT		56 MCCOY RD	2.45	61,899	174,077	235,976
SILVER RANCH AIRPARK INC		5 AIRPARK	0.00	-	124,352	124,352
SILVER RANCH AIRPARK INC		AIRPORT	4.13	9,924	7,449	17,373
SILVER RANCH AIRPARK INC		HANGER #4	0.00	-	148,680	148,680
SILVER RANCH AIRPARK INC		HANGER #9	0.00	-	91,279	91,279
SILVER RANCH INC		BLAKE ST	0.05	3,441	-	3,441
SILVER RANCH INC		DARCIE DR	1.71	118	-	118
SILVER RANCH INC		181-183 TURNPIKE RD	148.00	80,553	275,973	356,526
SILVER RANCH INC		184 TURNPIKE RD	175.00	73,422	148,670	222,092
SILVER RANCH INC		197 TURNPIKE RD	0.65	49,550	74,907	124,457
SIMARD, ALENA D	ROBICHAUD, DONALD J	84 SQUANTUM RD	0.55	49,070	93,953	143,023
SIMMONS, BRIAN WESLEY	SIMMONS, GAIL ANN	FITZWILLIAM RD	72.00	64,688	-	64,688
SIMMONS, KEVIN R	SIMMONS, CHERYL L	52 MICHIGAN RD	3.84	66,455	111,404	177,859
SIMPSON, CHARLES T	SIMPSON, JANE E	4-6 PINE ST	0.17	39,913	180,593	220,506
SIROIS, MARK J		42 HILLCREST RD	0.51	49,097	149,424	198,521
SIROIS, MICHAEL P		7 TYLER HILL RD	3.00	63,935	133,157	197,092
SISCO, KAREN A		6 HAMILTON CT	0.70	40,249	87,363	127,612
SISK, RODNEY K	SISK, MICHELLE A	5 PROSPECT ST	0.27	48,103	117,483	165,586
SISOMBATH, RICHIE	SISOMBATH, PHOUKHAM	24 LACY RD	0.25	45,629	144,779	190,408
SITES, RYAN J	SITES, DONNA J	234 INGALLS RD	4.86	69,055	162,245	231,300

TOWN OF JAFFREY PROPERTY INVENTORY 2009

Owner's Name	Co-grantee's Name	Location	Land Area in Acres	Total Assessed Land Value	Total Assessed Improvements	Total Assessed Parcel Value
SKOG, WILLIAM L	SKOG, MARY L	466 SQUANTUM RD	1.00	57,499	101,703	159,202
SKOPETZ, ALEXANDER	SKOPETZ, LOUISE M	3 EVERGREEN LN	2.34	62,177	129,538	191,715
SKOWRONEK, VICTORIA L		96 FOREST PARK	0.00	-	34,401	34,401
SLEYZAK, STEVEN M		246 SQUANTUM RD	0.69	58,309	56,778	115,087
SLIVIAK, WALTER C	SLIVIAK, LISA M	107 FITZWILLIAM RD	11.17	59,247	133,578	192,825
SMALLWOOD JR, DARRELL	SMALLWOOD, CARRIE M	16 FELCH LN	1.12	58,295	144,363	202,658
SMITH REVOC TRUST, DOUGLAS		12 CHRISTIAN CT	0.10	39,117	58,117	97,234
SMITH, BARRY J		24 WHEELER ST	0.47	48,830	114,113	162,943
SMITH, DANIEL P	SMITH, DONNA L	108 SAWTELLE RD	4.00	63,886	277,519	341,405
SMITH, ELIZABETH		77 PARKER RD	8.00	82,733	324,451	407,184
SMITH, ELIZABETH A		THORNDIKE POND RD	0.10	55,000	135	55,135
SMITH, ELIZABETH A		400 THORNDIKE POND RD	2.00	82,764	1,600	84,364
SMITH, FRANKLIN H	SMITH, LUANN M	20 COBURN WAY	0.76	-	182,460	182,460
SMITH, JAMIE J	SMITH, PATRICIA A	32 SCHOOL ST	0.33	41,113	136,832	177,945
SMITH, JOEL P		20 AETNA ST	0.29	48,128	136,117	184,245
SMITH, JOHN F	HEAFY, MARY	71 SHAKER FARM RD SOUTH	103.99	78,274	184,132	262,406
SMITH, RICHARD		18 PETERBOROUGH ST	0.00	-	74,369	74,369
SMITH, RITA J		36 SQUANTUM RD	0.91	50,150	87,939	138,089
SMITH, RONALD	SMITH, KELLEY A	21 CROSS ST	0.16	39,782	123,886	163,668
SMITH, TABITHA		18 PETERBOROUGH ST	0.00	-	74,369	74,369
SMITH, THOMAS R	SMITH, MARGARET AYRES	97 PEABODY HILL RD	3.50	75,138	81,634	156,772
SNITKO, WALTER J		10 PINE ST	0.14	39,576	110,328	149,904
SNOW, ARTHUR W	SNOW, RENEE L	32 SOUTH SHORE DR	1.85	60,485	176,134	236,619
SNOW, ELLEN M		64 FITCH RD	3.04	82,449	249,337	331,786
SOCIETY FOR PROTECTION	OF NEW HAMPSHIRE FORESTS	COBLEIGH HILL RD	65.37	3,032	-	3,032

SOCIETY FOR PROTECTION	OF NEW HAMPSHIRE FORESTS	DUBLIN RD	15.80	1,169	-	1,169
SOCIETY FOR PROTECTION	OF NEW HAMPSHIRE FORESTS	DUBLIN RD	1.00	16	-	16
SOCIETY FOR PROTECTION	OF NEW HAMPSHIRE FORESTS	DUBLIN RD	60.00	195,703	-	195,703
SOCIETY FOR PROTECTION	OF NEW HAMPSHIRE FORESTS	DUBLIN RD (REAR)	80.00	130,560	-	130,560
SOCIETY FOR PROTECTION	OF NEW HAMPSHIRE FORESTS	FITZWILLIAM RD	106.00	6,606	-	6,606
SOCIETY FOR PROTECTION	OF NEW HAMPSHIRE FORESTS	GAP MOUNTAIN RD	11.00	300	-	300
SOCIETY FOR PROTECTION	OF NEW HAMPSHIRE FORESTS	GAP MOUNTAIN RD	12.60	343	-	343
SOCIETY FOR PROTECTION	OF NEW HAMPSHIRE FORESTS	GAP MOUNTAIN RD	168.00	6,644	-	6,644
SOCIETY FOR PROTECTION	OF NEW HAMPSHIRE FORESTS	GREAT RD	52.46	1,427	-	1,427
SOCIETY FOR PROTECTION	OF NEW HAMPSHIRE FORESTS	HALFWAY HOUSE RD	183.00	226,033	-	226,033
SOCIETY FOR PROTECTION	OF NEW HAMPSHIRE FORESTS	MILLIKEN RD	24.50	747	-	747
SOCIETY FOR PROTECTION	OF NEW HAMPSHIRE FORESTS	MOUNT MONADNOCK (REAR)	610.00	1,098,000	-	1,098,000
SOCIETY FOR PROTECTION	OF NEW HAMPSHIRE FORESTS	MOUNTAIN RD	120.00	162,000	-	162,000
SOCIETY FOR PROTECTION	OF NEW HAMPSHIRE FORESTS	MOUNTAIN RD	138.50	315,933	-	315,933
SOCIETY FOR PROTECTION	OF NEW HAMPSHIRE FORESTS	MOUNTAIN RD	171.00	307,800	-	307,800
SOCIETY FOR PROTECTION	OF NEW HAMPSHIRE FORESTS	MOUNTAIN RD	29.60	2,341	-	2,341
SOCIETY FOR PROTECTION	OF NEW HAMPSHIRE FORESTS	MOUNTAIN RD (REAR)	90.00	172,800	-	172,800
SOCIETY FOR PROTECTION	OF NEW HAMPSHIRE FORESTS	MOUNTAIN RD (REAR)	41.00	103,320	-	103,320
SOCIETY FOR PROTECTION	OF NEW HAMPSHIRE FORESTS	OLD MILL RD	3.00	89	-	89
SOCIETY FOR PROTECTION	NEW HAMPSHIRE FORESTS	116 POOLE RD	426.00	657,299	-	657,299
SOCIETY FOR PROTECTION	OF NEW HAMPSHIRE FORESTS	SHAKER FARM RD SOUTH	25.00	77,576	-	77,576
SOCIETY FOR PROTECTION	OF NEW HAMPSHIRE FORESTS	SHAKER FARM RD SOUTH	3.50	34,170	-	34,170
SOCIETY FOR PROTECTION	OF NEW HAMPSHIRE FORESTS	SHAKER FARM RD SOUTH	50.00	108,000	-	108,000
SOCIETY FOR PROTECTION	OF NEW HAMPSHIRE FORESTS	SHAKER FARM RD SOUTH	45.00	117,644	-	117,644
SOCIETY FOR PROTECTION	OF NEW HAMPSHIRE FORESTS	THORNDIKE POND RD	167.00	7,077	-	7,077
SOCIETY PROTECTION OF NH FORESTS		MOUNTAIN RD REAR	98.00	12,250	-	12,250
SODERBERG, LLOYD R	SODERBERG, BEVERLY H	12 PROSPECT ST	0.42	48,665	164,274	212,939
SOLER, KAREN M	CUNNINGHAM, THOMAS M	28 JENNIFER LN	0.51	48,950	102,665	151,615
SONEY TRUST, NORMAN L & SARA J		63 MAIN ST	0.24	40,661	151,951	192,612
SONEY TRUST, NORMAN L AND SARA J		WOODBURY HILL RD	5.43	64,789	-	64,789

TOWN OF JAFFREY PROPERTY INVENTORY 2009

Owner's Name	Co-grantee's Name	Location	Land Area in Acres	Total Assessed Land Value	Total Assessed Improvements	Total Assessed Parcel Value
SONEY, ALAN W	SONEY, RACHEL R GALLUP	11 DUBLIN RD	3.69	76,558	143,526	220,084
SORBY, CARL E	SORBY, PATRICIA	16 SKYLINE DR	0.70	67,082	123,471	190,553
SORBY, TIMOTHY C	SORBY, TAMMY A	21 ERIN LN	0.52	49,155	124,688	173,843
SOULIERE, FRANCES A	MALNATI, MICHELE S	88 FOREST PARK	0.00	-	36,312	36,312
SOULIERE, TODD A	DUMONT, MONIQUE M	380 SQUANTUM RD	6.35	73,664	142,459	216,123
SOUSA, STEVEN C	SOUSA, CHERYL	27 SCHOOL ST	0.18	39,989	141,311	181,300
SPANO, DOREEN T		93 MILLIKEN RD	1.00	57,935	21,944	79,879
SPANO, DOREEN T		101 MILLIKEN RD	1.30	20,952	27,693	48,645
SPEENEY, EUGENE M	BERGERON, SHEILA K	533-535 NORTH ST	3.50	65,533	99,575	165,108
SPEIDEL, EDWARD O	SPEIDEL, PEGGY A	62 MONADNOCK VIEW DR	13.83	71,858	264,630	336,488
SPERRY, TOBY W	SPERRY, SUSAN R	50 DUBLIN RD	5.02	79,820	134,360	214,180
SPRINGFIELD, DAVID A	SPRINGFIELD, NANCY J	142 SHERWOOD LN	1.66	80,987	229,697	310,684
SPROUL, GEORGE	SPROUL, MARSHA	16 HARRIET LN	0.95	65,643	224,374	290,017
SQUANTUM ROAD REALTY TRUST	% JEAN M BERGERON TRUSTEE	304 SQUANTUM RD	1.30	55,786	116,353	172,139
SQUARE HILL TRUST	P J & L H FRUCCI CO-TRUSTEES	18 PETERBOROUGH ST	0.00	-	74,369	74,369
SQUARE HILL TRUST	P J & L H FRUCCI CO-TRUSTEES	18 PETERBOROUGH ST	0.00	-	74,369	74,369
ST PATRICK'S PARISH		87 MAIN ST	7.00	80,228	821,575	901,803
ST PATRICK'S PARISH		PETERBOROUGH ST	7.00	89,950	5,047	94,997
ST PATRICK'S SCHOOL		70 MAIN ST	14.51	113,243	1,646,744	1,759,987
ST PIERRE, ALFRED R	COBB, SONYA M	254 MOUNTAIN RD	2.00	60,984	103,522	164,506
ST PIERRE, PAUL J	ST PIERRE, CARLOYN J	5 WHEELER ST	0.46	48,800	94,710	143,510
ST PIERRE, PHILIP TRUSTEE	STRAM, ANN TRUSTEE	113 FOREST PARK	0.00	-	36,086	36,086
STANTON, JEAN H		73 TENACRES RD	0.59	86,738	115,080	201,818
STARCHER, RICK A	STARCHER, CAROL S	48 TYLER HILL RD	1.62	59,795	108,694	168,489
STARESHINA, VIRGINIA J		11 COLTON DR	0.76	-	172,485	172,485
STARK, PATRICK R	STARK, KAREN M	10 BRENDAN LN	0.91	55,100	126,688	181,788

STARR, DANIEL W		30 BURRINGTON ST	0.40	48,613	111,714	160,327
STARR, JASON F	JANUARIO, LISA M	26 SCHOOL ST	0.22	40,440	75,377	115,817
STARRETT, PAUL D	STARRETT, PATRICIA	256 GILSON RD	1.71	365,364	275,830	641,194
STEDMAN II, HOWARD E		14 CARRIAGE HILL DR	0.77	57,930	99,906	157,836
STEIN REV TRST, RICHARD HENRY		39 HARKNESS RD	1.15	78,858	307,741	386,599
STEINBERG, PENNY NESSON		575 THORNDIKE POND RD	4.70	457,907	287,707	745,614
STEINFIELD, JOSEPH		406 GILMORE POND RD	0.82	205,475	136,037	341,512
STEPHENSON TRUSTEE, ROBERT B		8 MAIN ST #2	0.00	-	68,038	68,038
STERLING GOLF LLC		DUBLIN RD	97.77	293,310	290,100	583,410
STERLING GOLF LLC		53 DUBLIN RD	59.98	234,973	868,876	1,103,849
STERLING JR, FRANKLIN W	STERLING, KATHLEEN A	63 MONADNOCK VIEW DR	1.05	78,373	207,212	285,585
STERLING, KEVIN F	STERLING, NANCY J	38 BLACKBERRY LN	1.00	78,147	149,739	227,886
STEWART 1998 TRUST, MARION I		299 SQUANTUM RD	0.10	41,382	83,572	124,954
STEWART 1998 TRUST, MARION I		96 STRATTON RD	2.40	54,620	196,185	250,805
STEWART SR, WILLIAM C	STEWART, DEBORAH J	470 DUBLIN RD	6.10	108,486	210,660	319,146
STEWART, DEBRA A		35 MONADNOCK VIEW DR	1.02	67,979	133,010	200,989
STEWART, DONALD B		43 HUNT RD	3.80	75,025	148,936	223,961
STEWART, DONALD B	STEWART, SANDRA	NUTTING RD	5.50	773	-	773
STEWART, DONALD B	STEWART, SANDRA M	NUTTING RD	14.00	4,590	1,296	5,886
STEWART, DONALD B	STEWART, SANDRA	317 NUTTING RD	9.00	60,657	59,790	120,447
STEWART, DONALD B		SQUANTUM RD	15.00	2,880	-	2,880
STEWART, SANDRA M		43 HUNT RD	17.00	2,193	-	2,193
STEWART, WILLIAM C	STEWART, DEBORAH J	SQUANTUM RD	14.00	2,142	-	2,142
STONE REVOC TRUST, JOHN AND HELEN		10 PARADISE LN	0.58	49,267	123,693	172,960
STONE, MARK		12 AMBOY CIR	1.03	54,976	117,106	172,082
STONE, ROY G	STONE, NANCY A	10 MAIN ST	0.00	-	111,115	111,115
STONE, ROY G		MOUNTAIN RD	3.00	60	-	60
STONE, ROY G	STONE, NANCY A	255 MOUNTAIN RD	3.70	63,530	132,922	196,452
STOUGHTON TRUSTEE, BETTY SAWYER		8 MAIN ST #5 #8	0.00	-	176,431	176,431
STOWELL REALTY LP	% JAMES FREDERICK EA	SHAKER FARM RD SOUTH REAR	223.00	27,319	-	27,319

TOWN OF JAFFREY PROPERTY INVENTORY 2009

Owner's Name	Co-grantee's Name	Location	Land Area in Acres	Total Assessed Land Value	Total Assessed Improvements	Total Assessed Parcel Value
STOWELL, JOSEPH	% JAMES S FREDERICK	SHAKER FARM RD SOUTH REAR	12.00	408	-	408
STRAIGHT, CHAD A	STRAIGHT, RACHEL D	18 HIGHLAND AVE	0.23	42,982	87,613	130,595
STRAITIFF REV TRST, HELEN C		349 SQUANTUM RD	11.75	57,708	166,640	224,348
STRAITIFF, ALFRED R	STRAITIFF, DOROTHY E	50 CHARLONNE ST	0.23	47,791	199,756	247,547
STRATTON PLACE CONDOMINIUM	UNIT OWNERS ASSOC	13 STRATTON RD	0.10	-	-	-
STRATTON, ALBERT G		3 MARK ST	0.53	41,610	23,531	65,141
STRATTON, FREDRICK	STRATTON, NANCY	141 MAIN ST	1.47	42,430	119,352	161,782
STRATTON, KERMITA		16 NORTH LOT RD	0.55	49,114	116,261	165,375
STRATTON, RICHARD C	STRATTON, PATRICIA M	362-364 MAIN ST	20.20	4,111	-	4,111
STREICHER, GEORGE W	STREICHER, JEAN A	7 WINDING BROOK RD	2.05	54,472	100,143	154,615
STRICKLAND, DONALD W	STRICKLAND, ELISE M	577 THORNDIKE POND RD	2.50	375,623	176,465	552,088
STRIGLE, MATTHEW R		9 WHITE RD	0.17	39,913	89,232	129,145*
STRONG JR, TRUST, ROBERT K		SANDERS RD (REAR)	14.00	280	-	280
STRUBE, OLIVER C		377 GREAT RD	2.11	71,691	193,271	264,962
STUART, ANNE		THORNDIKE POND RD	0.68	13,329	8,184	21,513
STUART, ANNE		517 THORNDIKE POND RD	2.40	84,681	173,509	258,190
STURGES, PAUL	STURGES, SUSAN	3 WINDY FIELDS LN	0.28	48,163	139,603	187,766
SUE J NORTON REVOC TRUST		123 CRESTVIEW DR	2.57	91,613	200,364	291,977
SULLIVAN REV TRUST, DAVID B	SULLIVAN REV TR ELIZABETH B	438 GILMORE POND RD	2.40	275,213	413,495	688,708
SULLIVAN TRUSTEE, ANN W		5 DUSTIN LN	0.76	-	154,873	154,873
SULLIVAN, EDWARD J	SULLIVAN, JANET A	159 CRESTVIEW DR	3.30	74,538	176,522	251,060
SULLIVAN, JOANNE	SULLIVAN, GILLIAN S	21 RIVER ST	0.63	41,988	158,854	200,842
SULLIVAN, LAURENCE E	SULLIVAN, ROBIN L	21 SCOTT POND RD	4.08	67,273	187,172	254,445
SUPERINTENDENT OF SCHOOLS		18 SCHOOL ST	2.41	202,131	2,674,034	2,876,165
SUPRENANT, EDWARD J	SUPRENANT, JULIA	53 MILLIKEN RD	4.60	68,833	116,042	184,875
SWENSEN LIVING TRUST		13 STRATTON RD #D	0.00	-	169,469	169,469

SWENSON, ERIK J	SWENSON, KARISSA L	68 MICHIGAN RD	1.11	58,265	127,173	185,438
SWENSON, PAUL R	SWENSON, ELAINE M	DUBLIN RD	5.45	322	-	322
SWENSON, PAUL R	SWENSON, ELAINE M	DUBLIN RD	9.09	361	-	361
SWINGLE, PATRICIA		399 FITZWILLIAM RD	14.24	76,876	153,032	229,908
SWITTER, DOANLD J	SWITTER, STELLA S	RIVER ST	2.00	6,000	-	6,000
SWITTER, DONALD J		MOWER RD	68.00	88,131	-	88,131
SYMONDS, MICHELLE V	HUMPHREY, WILLIAM L	17 CARRIAGE HILL DR	0.54	57,240	101,510	158,750
SYMONOWICZ, THEODORE J	SYMONOWICZ, CAROL A	177 DEAN FARM RD	5.19	70,603	133,287	203,890
SYRJANEN, BARRY W	SYRJANEN, CYNTHIA G	36 MELISSA CR	0.76	-	153,305	153,305
SZMYT, JOSEPH A	SZMYT, RUTH L	99 FOREST PARK	0.00	-	39,608	39,608
TAAFFE, PAUL K	TAAFFE, DEBRA P	86 TOWN FARM RD	2.00	60,984	155,165	216,149
TABOR, YVONNE M		95 PETERBOROUGH ST	1.63	51,113	175,879	226,992
TAC PROPERITES INC		79 TURNPIKE RD	0.25	38,768	87,651	126,419
TAC PROPERTIES INC		7 KNIGHT ST	5.50	76,120	567,634	643,754
TAC PROPERTIES INC		TURNPIKE RD	0.27	608	-	608
TAFT, HOWLAND G	EXECUTOR TO H G TAFT EST	20-22 TAFT RD	1.90	104,631	97,958	202,589
TANNER TRUSTEE, W. BARRY	TANNER TRUSTEE, MONIQUE	371 MAIN ST	0.19	63,674	192,088	255,762
TAPPLY, JODI		37 FIRST TAVERN RD	1.75	67,082	187,473	254,555
TARR JR, WESLEY R		577 FITZWILLIAM RD	5.00	70,033	158,492	228,525
TAYLOR IRREVOCABLE TRUST, MARION A		355 RIVER ST	5.00	54,352	61,692	116,044
TAYLOR, DONOVAN G	TAYLOR, CAROLE A	8 AETNA ST	0.19	54,249	110,122	164,371
TAYLOR, RONALD	TAYLOR, SANDRA	114 FOREST PARK	0.00	-	30,262	30,262
TAYLOR, VERNON P	TAYLOR, BEVERLY A	66 SQUANTUM RD	0.23	47,791	92,951	140,742
TD BANK		GOODNOW ST	0.17	15,921	4,810	20,731
TD BANK		GOODNOW ST	0.06	5,619	90,882	96,501
TD BANK		28 MAIN ST	0.63	59,002	764,573	823,575
TEBO, SHARON MARIE	SLIWOSKI, E & W.R PUTNAM	362 WOODBOUND RD	0.16	54,784	6,912	61,696
TEIXEIRA, ANDREW L	TEIXEIRA, RACHAL R	3 ST JEAN ST	0.24	40,658	113,093	153,751
TELEFLEX INC		48 PLANTATION DR	2.95	125,496	276,557	402,053
TELEFLEX INC		50 PLANTATION DR	8.88	312,486	1,098,649	1,411,135

TOWN OF JAFFREY PROPERTY INVENTORY 2009

Owner's Name	Co-grantee's Name	Location	Land Area in Acres	Total Assessed Land Value	Total Assessed Improvements	Total Assessed Parcel Value
TEMPONE JR, JOHN F	TEMPONE, KATHERINE H	35 HOWARD HILL RD	0.55	49,070	124,085	173,155
TENCATI, ALLEN P	NIELSEN, GLADYS M	339-341 WOODBOUND RD	0.22	125,273	134,833	260,106
TENTERS, MICHAEL C	TENTERS, NICOLLE R	374 SQUANTUM RD	1.00	43,560	165,310	208,870
TENTERS, PETER P	TENTERS, SHIRLEY J	79 HIGHLAND AVE	0.76	49,700	143,374	193,074
THE BANK OF NEW YORK MELLON	% LITTON LOAN SERVICING LP	295 MAIN ST	0.50	49,005	84,465	133,470
THE PARK THEATRE		19 MAIN ST	0.23	71,736	15,640	87,376
THE PARK THEATRE		19 MAIN ST	0.23	-	78,202	78,202
THEPLAMA SR, JIRASAK M	THEPLAMA, ALISA N	14 BETH CR	5.85	94,799	165,258	260,057
THIBAUDEAU ET AL, MICHAEL H		62 HIGHLAND AVE	1.12	50,780	148,718	199,498
THIBEAULT, LARRY K	THIBEAULT, STEVEN	39 WEBSTER ST	11.29	440,510	660,615	1,101,125
THOIN REV TRST, ROLAND & LENA		261 NUTTING RD	1.00	66,625	185,234	251,859
THOIN, JAMES R	THOIN, MARIA M	79 GREAT RD	2.00	71,438	163,228	234,666
THOIN, JAMES R	GETTY, GORDON A	RED GATE RD	44.00	5,913	-	5,913
THOMAS, ROBERT C		299 MAIN ST	0.98	50,360	119,180	169,540
THOMAS, SELINA J		15 GIBBS RD	1.68	48,299	78,663	126,962
THOMOPSON, HAROLD		31 GILMORE POND RD	8.50	58,903	167,891	226,794
THOMPSON 2004 TRUST, DENNIS F	THOMPSON 2004 TR, CAROL J	38 FROST POND RD	0.37	9,912	8,218	18,130
THOMPSON 2004 TRUST, DENNIS F	THOMPSON 2004 TR, CAROL J	102 SHERWOOD LN	2.94	130,842	238,038	368,880
THOMPSON, HAROLD		RIVER ST	5.30	173	-	173
THOMPSON, ROSARIA		90 FOREST PARK	0.00	-	30,210	30,210
THOMSON, J GARRET		92 FOREST PARK	0.00	-	32,160	32,160
THORLEY, RAYMOND E	THORLEY, JEAN E	393 NORTH ST	3.29	64,903	22,574	87,477
THORNDIKE CLUB	SUSAN FERBER TREASURER	86 GILSON RD	3.27	398,076	73,379	471,455
THORNDIKE POND POINT RD LLC	% ROBERT MELZER	POINT RD	2.50	16,335	-	16,335
THORNDIKE TRUST	C/O ROBERT BANKER	22 POINT RD	2.45	253	-	253
THORNDIKE TRUST	% ROBERT BANKER	453 THORNDIKE POND RD	9.30	380,615	448,355	828,970

THORON, LOUISA		139 HARKNESS RD	103.00	91,756	303,343	395,099
THURBER, STEVEN A	THURBER, DEBORAH S	13 CUTTER HILL RD	8.30	101,831	75,233	177,064
THURBER, STEVEN A	THURBER, DEBORAH S	51 HARKNESS RD	2.00	81,408	370,837	452,245
THURSTON, TINA M	THURSTON SR, DAVID P	153 MAIN ST	1.20	49,658	146,685	196,343
TIBBETTS, KERRY L		10 OAK ST	0.29	40,928	112,334	153,262
TIDD, NILSON R	TIDD, JUDITH S	83 PRESCOTT RD	1.56	56,372	282,967	339,339
TIEGER REVOC TRUST, MARC P & JUDITH L		18 BRADLEY CT	0.42	56,991	134,543	191,534
TIEGER REVOC TRUST, MARC P & JUDITH L		25 TURNPIKE RD	1.00	43,020	122,813	165,833
TILLIT, RICHARD P		44 SQUANTUM RD	0.23	47,791	104,603	152,394
TILTON, LEONARD A	TILTON, JOYCE	5 BRADLEY CT	0.32	56,592	218,461	275,053
TODD, WILLIAM R	TODD, CATHERINE M	15 BETH CR	2.91	86,340	232,210	318,550
TONYAI, PATTAMA B	TONYAI, GAWMANEE	10 CHRISTIAN CT	0.08	31,259	80,349	111,608
TORRANCE, SUSAN SHELBY		360 WOODBOUND RD	0.27	56,335	62,874	119,209
TORREY, JANE		B/O MOUNTAIN RD	0.00	-	25,650	25,650
TORREY, JANE W		401 MAIN ST	1.00	67,420	138,760	206,180
TORREY, JANE W		MOUNTAIN RD (REAR)	10.00	312	-	312
TORSEY, DAVID L	TORSEY, MELINDA	35 GILMORE POND RD	0.28	48,178	48,205	96,383
TOTHEROW, JAMES T		603 GILMORE POND RD	0.57	57,603	74,249	131,852
TOWN OF JAFFREY		BLAKE ST	4.00	3,000	-	3,000
TOWN OF JAFFREY		4 LAUNDRY RD	0.09	21,717	4,447	26,164
TOWN OF JAFFREY		6 LAUNDRY RD	0.81	36,256	33,294	69,550
TOWN OF JAFFREY		10 LAUNDRY RD	0.08	20,498	-	20,498
TOWN OF JAFFREY		38 PETERBOROUGH ST	0.11	51,897	32,229	84,126
TOWN OF JAFFREY		15 UNION ST	2.13	85,360	-	85,360
TRAFFIE, ALVAN A		94 FITCH RD	3.09	82,559	-	82,559
TRANIELLO, JAMES F A		INGALLS RD	4.39	378	-	378
TRANIELLO, JAMES F A	TRANIELLO, DINA A	112 INGALLS RD	33.92	70,024	161,496	231,520
TREMBLAY, CHRISTOPHER V	RHODES-TREMBLAY, S C	400 NUTTING RD	2.10	61,289	190,819	252,108
TREMPE, RICHARD R	TREMPE, SUSAN M.	10 CONTOOCOOK AVE	0.37	48,512	119,638	168,150
TREMPE, THOMAS L	TREMPE, LISA M	5 CONTOOCOOK AVE	0.46	48,893	84,993	133,886

TOWN OF JAFFREY PROPERTY INVENTORY 2009

Owner's Name	Co-grantee's Name	Location	Land Area in Acres	Total Assessed Land Value	Total Assessed Improvements	Total Assessed Parcel Value
TRIMBLE, DAVID D	TRIMBLE, ELIZABETH P	55 THORNDIKE POND RD	1.00	90,169	104,112	194,281
TRIPP LIV TRUST, WALLACE & MARCIA	% MARCIA TRIPP	426 NUTTING RD	2.50	77,319	6,500	83,819
TRIPP, WALLACE W	% TRIPP, MARCIA B	426 NUTTING RD	0.00	-	202,693	202,693
TRIPP, WALLACE W	% TRIPP, MARCIA B	PETERBOROUGH ST	2.50	77,319	-	77,319
TROMBLY, LILLIAN B	TROMBLY III, ERNEST H	SQUANTUM RD	25.01	6,073	-	6,073
TROY WATER WORKS	.	898 MOUNTAIN RD	154.00	207,900	-	207,900
TRUST, OYSTERCATCHER	% STUART P DAVIDSON	THORNDIKE POND RD	5.50	97,669	-	97,669
TRUST, OYSTERCATCHER		337 THORNDIKE POND RD	0.70	352,181	354,976	707,157
TUGGLE, MICHAEL B	TUGGLE, FITRIANI K	68 PERRY RD	1.39	51,775	204,868	256,643
TULLIO FAMILY REVOC TRUST		259 TURNPIKE RD	4.00	66,959	205,014	271,973
TUMBLIN, SHERYLL LEE		22 PEACE DR	2.00	67,954	90,179	158,133
TURGEON, RAYMOND E	TURGEON, MICHELAINE	74 TOWN FARM RD	2.17	61,441	143,273	204,714
TURILLI SR, RAYMOND	TURILLI, DONNA	19 CARMELLA DR	1.13	58,325	136,184	194,509
TURILLI SR, RAYMOND	TURILLI, DONNA M	5 FOREST PARK	0.00	-	19,194	19,194
TURILLI, RAYMOND	TURILLI, ROBIN D	30 NELSON CIR	0.66	58,075	118,718	176,793
TUTTLE REVOC TRUST, RICHARD R	% CAROLYN CHLCOTE TR	4 FOREST PARK	0.00	-	15,882	15,882
TWADDELL JR, EDWARD S	TWADDELL, MARY L	105 LACY RD	2.97	63,845	140,737	204,582
TWOMBLY, JEFFREY S	TWOMBLY, JILL M	36 PETERBOROUGH ST	0.21	40,388	113,866	154,254
TYLER, JOHN L	TYLER, SHARON G	23 PINECREST RD	0.34	48,429	131,788	180,217
UEDA TRUST, PEGGY LLYNN		267 OLD SHARON RD	1.70	58,760	69,558	128,318
ULRICH REALTY LLC		89 PETERBOROUGH ST	0.19	40,139	218,633	258,772
UNDERWOOD FAMILY LAND TRUST		22 DUNSHEE RD	281.00	81,623	260,454	342,077
UNDERWOOD FAMILY LAND TRUST		225 GREAT RD	3.59	64,262	113,820	178,082
UNDERWOOD, CHRISTOPHER		GILMORE POND RD	3.20	242,686	144	242,830
UNG, CHHUN	UNG, SAROM	6 DUVAL COOP MH PARK	0.00	-	25,284	25,284
UNITED CHURCH OF JAFFREY		54 MAIN ST	2.58	79,560	695,699	775,259

UPTON, DONALD A	UPTON, DORIS S	MOUNTAIN RD REAR	10.00	860	-	860
UPTON, DONALD A	STEARNS UPTON, DORIS	MOUNTAIN RD REAR	15.00	569	-	569
VAIANI, CHRISTOPHER	VAIANI, JOANNE M	7 MEADOW LN	0.81	44,105	119,412	163,517
VAILLANCOURT, PHYLLIS M		623 GILMORE POND RD	2.90	74,655	109,622	184,277
VAN BLARCOM, EDWARD J		113 HADLEY RD	1.80	57,391	208,054	265,445
VAN BLARCOM, EDWARD J	VAN BLARCOM, CARMEN C	PETERBOROUGH ST	13.39	4,881	-	4,881
VAN BRUNT, GORDON		10 FLETCHER DR	0.46	41,400	71,165	112,565
VAN DYKE, ROBERT		MOUNTAIN RD	58.86	128,928	-	128,928
VAN NESS LIV TRUST, JOHN H	VAN NESS LIV TR, PATRICIA W	11 JAQUITH RD	17.30	63,125	347,730	410,855
VAN NESS LIV TRUST, JOHN H	VAN NESS LIV TR, PATRICIA W	25 JAQUITH RD	2.74	63,155	109,252	172,407
VAN VOOREN JR, WILLIAM		19 PINE ST	0.23	40,577	101,308	141,885
VANHOUTEN, STEVEN L	VANHOUTEN, KAREN H	369 GREAT RD	2.00	71,438	153,565	225,003
VEAR, BRADLEY T		8 CHRISTIAN CT	0.14	39,576	134,424	174,000
VFW AMBULANCE GARAGE	JAFFREY, TOWN OF	119 MAIN ST	0.14	58,175	56,326	114,501
VIGNEAULT, MILDRED E		46 TOWN FARM RD	2.00	60,984	192,129	253,113
VISCEGLIE, NANCY		8 HAMILTON CT	0.59	41,891	182,835	224,726
VISCEGLIE, STEPHEN M	VISCEGLIE, CAROLINE	100 FOREST PARK	0.00	-	38,297	38,297
VITELLO, JARED S	VITELLO, ALICIA M	98 SAWTELLE RD	3.00	58,272	179,219	237,491
VITELLO, JONATHAN P	VITELLO, SARAH E	361 NORTH ST	2.03	61,015	105,774	166,789
VORCE, REGINA G		482 GILMORE POND RD	0.33	201,357	157,285	358,642
VORCE, WILLIAM H	VORCE, GEORGETTE A	157 RIVER ST	1.00	49,223	23,691	72,914
WA-KLO INC		587 THORNDIKE POND RD	31.00	502,175	515,032	1,017,207
WAEGER, DOROTHY H		32 FOREST PARK	0.00	-	31,158	31,158
WAGNER JR, RICHARD R	PUCELLI, JANET K	10 GREAT RD	6.30	106,734	285,288	392,022
WAKEMAN, PRESTON G	WAKEMAN, LINDA M	9 CHARLONNE ST	0.19	47,173	87,254	134,427
WALKER, BARBARA J		32 ERIN LN	1.24	51,140	123,905	175,045
WALKER, HAMILTON T	WALKER, KATHLEEN	30 LAKEWOOD DR	1.09	58,205	122,149	180,354
WALKER, ROBERT M	WALKER, MEREDITH A	43 LAKEWOOD DR	1.44	59,590	158,758	218,348
WALKER, STEVEN J		GREAT RD	44.24	2,648	-	2,648
WALKONEN, PAUL F	WALKONEN, ROSALIE M	11 PINE ST	0.30	41,034	92,870	133,904

TOWN OF JAFFREY PROPERTY INVENTORY 2009

Owner's Name	Co-grantee's Name	Location	Land Area in Acres	Total Assessed Land Value	Total Assessed Improvements	Total Assessed Parcel Value
WALL REVOCABLE TRUST, MICHAEL T		30 FIRST TAVERN RD	8.80	91,540	137,911	229,451
WALL, DEBORAH J		25 COBURN WAY	0.76	-	175,451	175,451
WALLACE, DENNIS M	WALLACE, LAURA A	203 INGALLS RD	13.78	60,389	234,040	294,429
WALLACE, RAYMOND J	WALLACE, CLARISSA A	119 FOREST PARK	0.00	-	41,467	41,467
WALLACE, ROBERT E		80 FOREST PARK	0.00	-	32,398	32,398
WALLEN, WAYNE	WALLEN, CLARITA	41 LETOURNEAU DR	0.51	46,654	124,819	171,473
WALLENSTEIN, ANDREW P	WALLENSTEIN, LINDA A	135 MAIN ST	0.61	41,850	95,161	137,011
WALLING TRUST, JANE ANN WILSON		222 GILSON RD	2.50	377,338	135,948	513,286
WALTER, DALE J	WALTER, TRACEY A	50 SOUTH SHORE DR	4.15	96,353	185,910	282,263
WARD, ROBERT P	WARD, LISA	161 NUTTING RD	3.40	63,335	90,553	153,888
WARREN, SHEILA A	WARREN, ALAN B	67 MONADNOCK VIEW DR	1.40	93,306	197,292	290,598
WASHBURN, JANE E	% LILLIAN WASHBURN	17 BRADLEY CT	0.37	56,732	137,755	194,487
WATSON, ROBERT C	MCCLELLAN, AGATHE M	2 DUVAL COOP MH PARK	0.00	-	61,673	61,673
WAYLAND, RICHARD J	WAYLAND, JOCELYN L	115 FOREST PARK	0.00	-	35,550	35,550
WE SERVE HIM, LLC		17 MAIN ST	0.07	48,296	177,000	225,296
WEBB, ANNE S N	WEBB, RICHARD C L	43 THORNDIKE POND RD	1.28	91,051	191,585	282,636
WEBB, CYNTHIA S		15 PARSONS LN	1.30	68,320	110,759	179,079
WEBB, LEIGH H		240 GILSON RD	1.93	366,970	287,395	654,365
WEBBER, ANDREW L	WEBBER, RUTH Q	19 HIGHLAND AVE	0.42	41,347	108,153	149,500
WEBER TRUST, PAUL		12 EVERGREEN LN	2.78	73,997	148,743	222,740
WECHSLER, THERESA MCDONOUGH		239-243 SQUANTUM RD	0.70	58,240	165,840	224,080
WEEKS JR, JOSEPH E		63 TURNER RD	9.00	43,776	12,410	56,186
WEIBEL REV LIV TRUST, KATHLEEN S		35 MAIN ST	0.26	40,821	161,691	202,512
WEIBEL REV LIV TRUST, KATHLEEN S		8 SCHOOL ST	0.36	39,080	249,654	288,734
WEIMANN, JAMES A	WEIMANN, CINDY C	243 GREAT RD	3.10	74,788	214,100	288,888
WEINER TRUSTEE, STEPHEN M	WEINER TRUSTEE, PATRICIA T	42 FIRST TAVERN RD	1.96	70,875	231,426	302,301

WEISS REYNOLD		17 TURNPIKE RD	0.25	67,202	133,683	200,885
WEISSMAN TRUSTEE, JOEL	WEISSMAN TRUST, DEBORAH S	25 CHARLONNE ST #6	0.31	-	139,114	139,114
WEISSMAN TRUSTEE, JOEL	WEISSMAN TRUST, DEBORAH S	388 GREAT RD	3.00	74,488	227,467	301,955
WELCH III, WILLIAM	WELCH, LESLIE	41 FIRST TAVERN RD	1.49	66,248	150,691	216,939
WENDELBOE LIV TRUST, EDWARD G	WENDELBOE LIV TR, JOAN M	304 GREAT RD	12.00	72,298	293,485	365,783
WENTWORTH, PETER A	WENTWORTH, ANNE W	96 SQUANTUM RD	0.72	49,580	127,718	177,298
WESTHEIMER, ELLEN		55 TENACRES RD	12.90	96,664	91,227	187,891
WHALEN, WILLIS	WHALEN, DARLENE	TURNER RD	11.00	49,416	-	49,416
WHEELER TRUST, ELW		GILSON RD	0.11	52,500	720	53,220
WHEELER TRUST, ELW		145 GILSON RD	2.81	85,830	313,197	399,027
WHEELER, BENJAMIN J	WHEELER, ANN C	DEAN FARM RD	5.02	964	-	964
WHEELER, BENJAMIN J	WHEELER, ANN C	103 DEAN FARM RD	7.33	56,644	211,256	267,900
WHEELER, DANIEL A	WHEELER, LAURA A	26 GILMORE POND RD	0.14	41,893	106,386	148,279
WHEELER, JANET B		77 TENACRES RD	0.35	85,073	140,452	225,525
WHICKER, HEATHER L	NORRIS, EDWARD J	90 NORTH ST	1.40	49,220	143,626	192,846
WHIPPEN JR, JOSEPH E		127 FITZWILLIAM RD	0.71	49,750	136,485	186,235
WHITE REV TRUST, PAMELA G		EMERY RD	15.20	1,307	-	1,307
WHITE REV TRUST, PAMELA G		75 EMERY RD	44.20	88,460	558,720	647,180
WHITE REV TRUST, PAMELA G		FISKE RD	49.00	4,214	-	4,214
WHITE REV TRUST, PAMELA G		FROST POND RD	74.00	7,424	-	7,424
WHITE, ANDREW N	JOHNSON, MELINDA C	88 GILSON RD	0.88	294,878	85,012	379,890
WHITE, DEBRA A		44 FOREST PARK	0.00	-	32,480	32,480
WHITE, DOROTHY		31 DARCIE DR	1.00	57,935	115,622	173,557
WHITE, JOHN A	WHITE, JANET	51 GILMORE POND RD	0.46	48,939	115,806	164,745
WHITE, JOHN W		GILMORE POND RD	4.20	78,088	-	78,088
WHITE, RICHARD S	WHITE, SHIRLEY R	40 LAKEWOOD DR	1.15	58,385	138,076	196,461
WHITESEL TRUSTEE, STEPHEN H	WHITESEL TRUSTEE, JENNIFER S	739 NORTH ST	2.10	58,545	184,099	242,644
WHITMAN JR, FRANK W	WHITMAN, KATHLEEN M	353 NORTH ST	5.07	63,709	112,835	176,544
WHITNEY, ALFRED L	WHITNEY, BARBARA C	62 FOREST PARK	0.00	-	28,674	28,674
WHITNEY, CHARLES B	KNIGHT, MARTHA	115 NORTH ST	1.00	50,420	172,436	222,856

TOWN OF JAFFREY PROPERTY INVENTORY 2009

Owner's Name	Co-grantee's Name	Location	Land Area in Acres	Total Assessed Land Value	Total Assessed Improvements	Total Assessed Parcel Value
WHITNEY, ROBERT D	WHITNEY, DANA M	54 FITCH RD	3.07	82,539	255,706	338,245
WHITON, JOYCE A	WHITON, KENNETH T	64 LACY RD	0.43	43,831	69,370	113,201
WIESENAUER, ROBERT F	WIESENAUER, MARY ANN	178 BRYANT RD	5.09	80,758	192,991	273,749
WIESENAUER, ROBERT W	WIESENAUER, SUSAN E	61 PRESCOTT RD	1.67	56,741	218,258	274,999
WIKTORSKI, KIMBERLY	BURNS, BRITTNI D	25 SOUTH SHORE DR	1.10	58,235	122,334	180,569
WILE, ARNOLD	WILE, VIRGINIA M	21 POINT RD	1.10	336,009	40,590	376,599
WILKIE, DAVID J		12 STRATTON RD	0.08	31,295	157,315	188,610
WILKINS, HEATHER ANNE		434 NORTH ST	0.62	49,423	126,440	175,863
WILKINS, JANET E		22 SCHOOL ST	0.21	36,318	132,737	169,055
WILLIAMS, FRANCIS H		489 THORNDIKE POND RD	5.70	102,777	220,624	323,401
WILLIAMS, KATHLEEN N		26 CONTOOCOOK AVE	0.38	48,500	81,993	130,493
WILLIAMS, ROBERT W	WILLIAMS, JANICE M	425 GREAT RD	4.94	80,308	194,467	274,775
WILLIS, GEORGE A	WILLIS, VICTORIA C	283 SQUANTUM RD	3.64	62,806	206,347	269,153
WILLIS, JANE	CROWTHER, SCOTT R	45 LAKEWOOD DR	1.18	58,597	112,509	171,106
WILSON, H STANLEY	WILSON, LINDA B	9 ERIN LN	1.15	50,870	141,557	192,427
WILSON, H STANLEY	WILSON, LINDA B	6 RIVER ST	0.09	57,938	53,651	111,589
WILTZ, ANGELA		77 NORTH ST	1.56	52,100	98,423	150,523
WIMPORY ET AL, ROBERT L	BEAL, DAVID B	40 NORTH ST	0.11	39,246	124,842	164,088
WIMPORY, ROBERT L		38 NORTH ST	0.27	40,928	266,049	306,977
WIMPORY, ROBERT L	HAYDEN,KELLY A	42 NORTH ST	0.18	39,989	179,492	219,481
WIMPORY, ROBERT L	HAYDEN-WIMPORY, KELLY	105 RIVER ST	1.03	46,699	151,261	197,960
WINICK, MARLENE R		HIGHLAND AVE	1.50	30,468	-	30,468
WINICK, MARLENE R		19 LAWRENCE ST	0.69	49,490	144,961	194,451
WINIECKI, MARC A	WINIECKI, ELIZABETH R	551 THORNDIKE POND RD	7.10	111,486	372,932	484,418
WITHAM, CHRISTINE S	WITHAM, BRIAN E	5 PARENT ST	0.10	45,999	93,604	139,603
WITSOE, DENNIS L	WITSOE, CATHERINE L	42 EMERY RD	0.37	48,515	47,200	95,715

WOLF CREEK INVESTMENTS LLC		53-55 HADLEY RD	4.56	226,412	907,039	1,133,451
WOLFINGER, THOMAS J	WOLFINGER, JOAN T	23 WOLFS WAY	1.96	81,323	240,620	321,943
WOOD JR, ALFRED W	PERRY, DONNA M	188 MAIN ST	3.40	50,548	108,574	159,122
WOOD SR, JAMES	WOOD, PAULINE A	105 FOREST PARK	0.00	-	37,771	37,771
WOOD, JILL I		33 FOREST PARK	0.00	-	48,884	48,884
WOODBOUND REALTY LLC		301 WOODBOUND RD	1.70	154,997	88,120	243,117
WOODBURY, BARBARA D		68 FOREST PARK	0.00	-	31,562	31,562
WOODLIFF, PATRICIA A		16 FORCIER WAY	0.23	47,791	53,319	101,110
WOODMAN, SCOTT D	WOODMAN, DANIELLE	65 FOREST PARK	0.00	-	30,124	30,124
WOODWARD IV, BARCLAY J		18 STRATTON RD	0.26	48,022	199,700	247,722
WOODWARD IV, BARCLAY J		12 TURNPIKE RD	0.10	45,999	173,312	219,311
WOOLLEY, PAUL J		6 BETH CR	2.00	82,764	147,718	230,482
WOOSTER JR, ROBERT P	WOOSTER, ELINOR R	39 WINDING BROOK RD	1.51	53,609	177,091	230,700
WOOSTER SR, ROBERT P	WOOSTER, LINDA M	95 AMOS FORTUNE RD	11.04	53,021	96,841	149,862
WOOSTER, BLANCHE		300 SQUANTUM RD	1.25	58,685	127,251	185,936
WOOSTER, BLANCHE D		SQUANTUM RD	1.03	54,976	-	54,976
WOOSTER, ROBERT P	WOOSTER, LINDA M	AMOS FORTUNE RD	9.61	50,879	-	50,879
WOOSTER, ROBERT P	WOOSTER, LINDA M	93 AMOS FORTUNE RD	23.87	85,950	206,796	292,746
WORKSPACES LLC		350 RIVER ST	1.99	76,241	203,177	279,418
WRIGHT TRUST, DENNIS & TUESDAY		124 PROCTOR RD	5.25	81,238	135,655	216,893
WRIGHT, DAVID J	WRIGHT ET AL, ELLEN D.	8 HILLCREST RD	0.72	49,867	151,599	201,466
WRIGHT, JEFFREY C		7 HILLCREST RD	0.25	45,629	35,573	81,202
WRIGHT, MARIE T		8 BROOK ST	0.21	40,343	57,068	97,411
WRIGHT, MARY		28 FOREST PARK	0.00	-	23,385	23,385
WRIGHT, STEVE W		34 TYLER HILL RD	0.60	49,397	107,744	157,141
WRIGHT, STEVEN M		TYLER HILL RD	0.44	46,190	9,625	55,815
WRIGHT, WALTER L	WRIGHT, DONNA L	86 FOREST PARK	0.00	-	32,225	32,225
YAMPANIS, ANDREW J	YAMPANIS, ANNEMARIE	218 FITZWILLIAM RD	3.12	64,393	141,632	206,025
YEAGLE, PID		76 MICHIGAN RD	1.00	57,935	103,381	161,316
YEBBA, ANTHONY N		103 LACY RD	3.69	60,305	136,367	196,672

TOWN OF JAFFREY PROPERTY INVENTORY 2009

Owner's Name	Co-grantee's Name	Location	Land Area in Acres	Total Assessed Land Value	Total Assessed Improvements	Total Assessed Parcel Value
YITZCHAK, DANIELLA L		23 SHERWOOD LN	4.20	86,969	211,519	298,488
YOST, JOHN E		WHITE RD	0.17	510	-	510
YOST, JOHN E		3 WHITE RD	0.38	41,217	57,210	98,427
YOUNG JR, GORDON C	YOUNG, DEBORAH A	79 LACY RD	2.95	63,785	135,572	199,357
YOUNG, FAITH A		67 FOREST PARK	0.00	-	30,293	30,293
YOUNGS, TRACY		FITZWILLIAM RD	10.74	1,385	-	1,385
YURENKA, KATRINA		7 DARCIE DR	1.00	57,935	121,063	178,998
ZIGHERA, MICHAEL B		79 DEAN FARM RD	2.90	56,940	102,056	158,996
ZIMMEL, JANE L		9 WEBSTER ST	0.50	61,202	64,811	126,013

TOWN CONTACT INFORMATION

Town Clerk **532-7861**	Monday □Wednesday 8:00 am to 3:30 pm Thursday □ Noon to 7:00 pm Friday □ 8:30 am to Noon
Tax Collector **532-7860**	Same as above
Selectmen□s Office **Town Administrator** **532-7880**	Monday □Friday 8:00 am to 4:30 pm Meetings □2nd & 4th Monday @ 7:00 pm **Town Offices closed 2nd Friday @ Noon**
Assessors Office/ Zoning **532-7445**	Monday □Friday 8:00 am to 4:30 pm
Building Inspector **Health Officer** **532-7445**	Monday □Friday 7:00 am to 3:00 pm
Welfare Director **532-7880**	By appointment only
Planning & Economic Development **532-7880**	Monday □Friday 8:00 am to 4:30 pm
Finance Director **532-7880**	Monday □Friday 8:00 am to 4:30 pm
Police Department	Non Emergency Number 532-7865
Fire Department	Non Emergency Number 532-8377 Burn Permit Info. □532-8377 mailbox 2
Library **532-7301**	Mon/Wed. □10:00 am to 5:30 pm Tues/Thursday □1:00 pm to 7:30 pm Friday □ 10:00 am to 2:00 pm Saturday □10:00 am to 4:30 pm
Recreation Department **532-7863**	Monday □Friday 8:00 am to 1:00 pm
Department of Public Works 532-6521 **Water Department 532-7870** **Wastewater Treatment Plant 532-6914**	Monday □Friday 7:00 am to 3:30 pm
Transfer Station/Recycling Center **532-6819**	Tues/Wed/Fri. □ 9:00 am to 4:00 pm Saturday □ 8:00 am to 3:00 pm
T.E.A.M. Jaffrey **532-7168**	Monday □Thursday 9:00 am to 5:00 pm Friday 9:00 am □1:00 pm

TOWN WEBSITE □www.townofjaffrey.com
Community Information Channel
COMCAST Channel 21

Town of Jaffrey
Office of Selectmen
Jaffrey, NH 03452